

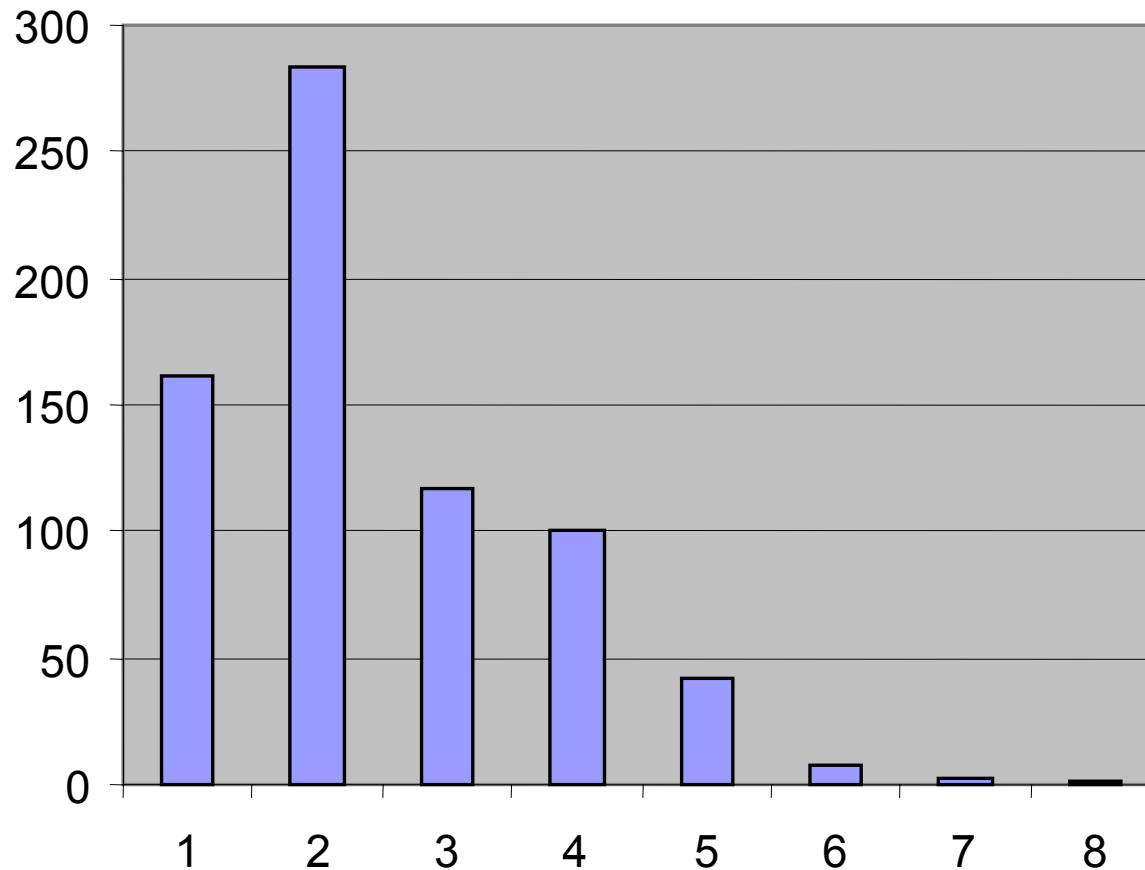
Comberton Village Action Plan Questionnaire Results

Please note that the number of replies received
to each question is stated in the slide title as:
(N=)

(Retain this slide when printing 2 slides per page)

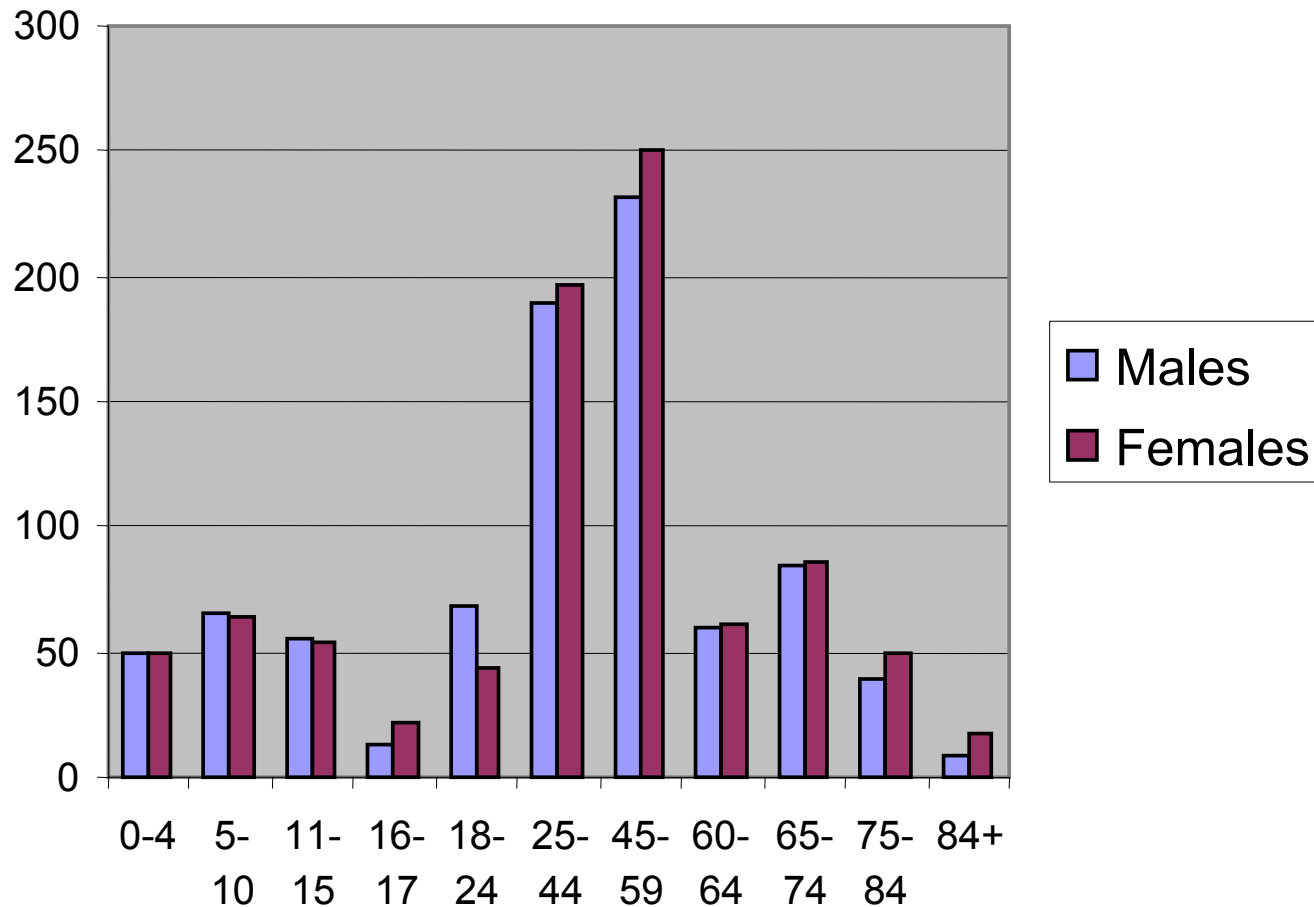
Part 1: Household section

Q1: How many people normally live in your household? (N=1762)



Total number of people in this sample 1762

Q2: Number of people in your household in each age group: (N=1762)



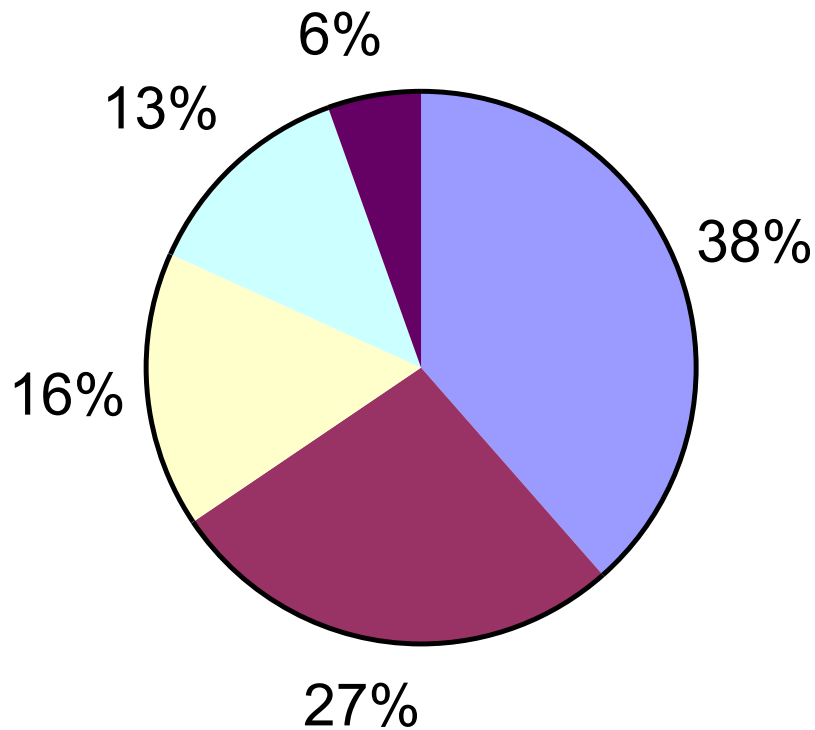
Q2: Number of people in your household in each age group: (N=1762)

- 1533 respondents aged 11 years and over (available to complete this questionnaire)**

- Under 5 years:
n = 287**
- Under 16 years:
n = 339**
- Under 18 years:
n = 374**
- 24 years and under:
n = 486**
- 65 years and over:
n = 287**

- Age 5 – 17 years:
n = 275**
- Age 5 – 24 years:
n = 387**
- Age 11 – 17 years:
n = 145**

Q3: Where does your household live? (N=711)

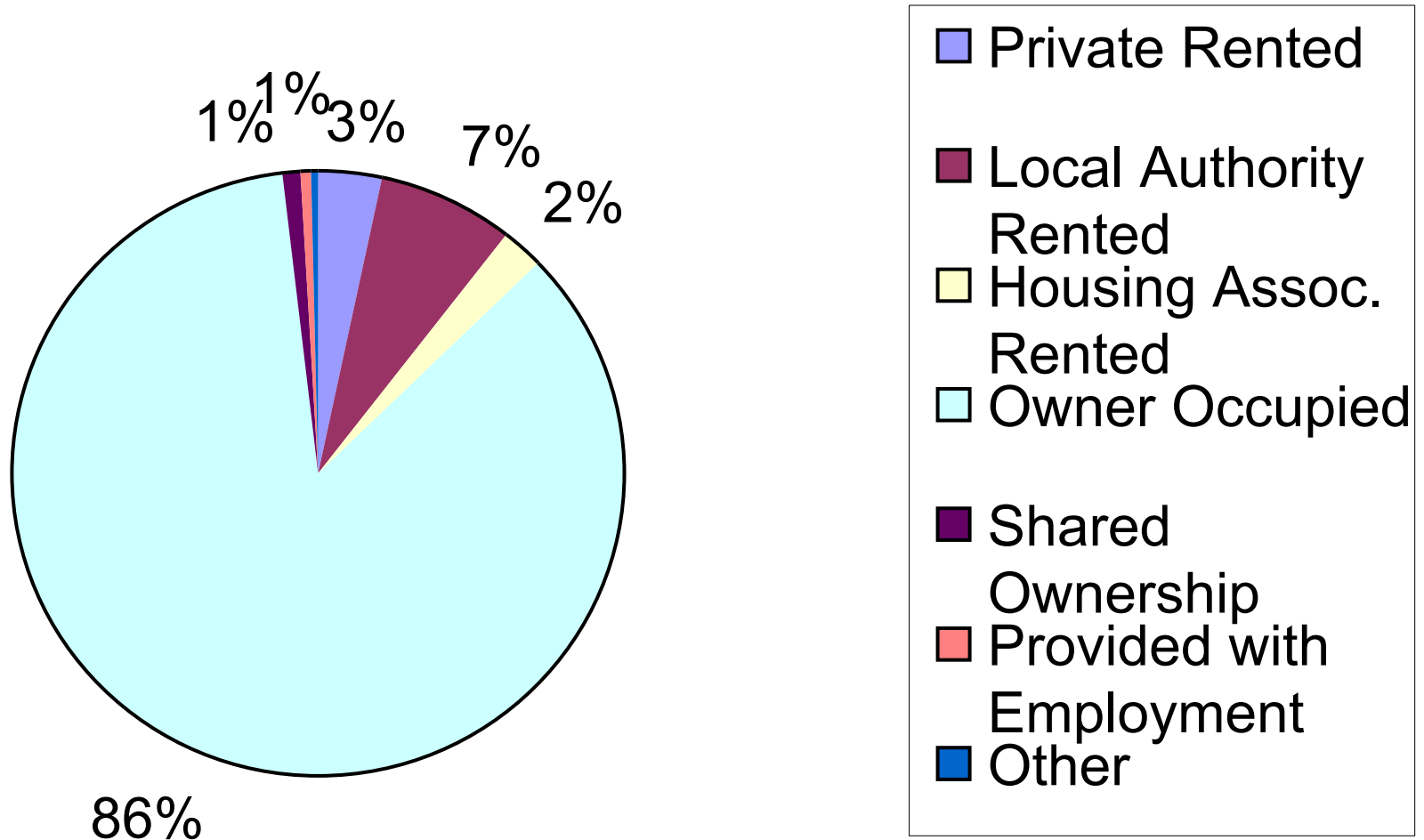


- Harbour Ave area
- Barrons Way area
- Swaynes Lane area
- Barton Rd area
- Green End and Branch Rd

Households Responding to Questionnaire

- A: Long Rd. and Harbour Ave. area
 - Number possible 349, number (%) returned 275 (78.8%)
- B: West St. and Barrons Way area
 - Number possible 235, number (%) returned 192 (81.7%)
- C: South St. and Swaynes Lane area
 - Number possible 144, number (%) returned 114 (79.2%)
- D: Barton Rd., Hines Lane and Wootens Close
 - Number possible 126, number (%) returned 90 (71.4%)
- E: Green End and Branch Rd.
 - Number possible 46, number (%) returned 40 (87.0%)
- Overall
 - Number possible 900, number (%) returned 715 (79.4%)

Q4: Type of dwelling (N=707)



Housing status in different areas (Q3 and Q4)

Area	House-holds	Private Rented	Local Auth Rented	Housing Ass Rented	Owner Occupied	Shared Ownership	Provided /c Employment	Other
A	275	10	3	12	248	2	0	0
B	192	9	6	1	168	3	2	0
C	114	3	19	1	85	1	2	0
D	90	1	23	3	62	0	0	1
E	40	0	0	0	38	1	0	1
		23	51	17	601	7	4	2

A: Long Rd. and Harbour Ave. area

B: West St. and Barrons Way area

C: South St. and Swaynes Lane area

D: Barton Rd., Hines Lane and Wootens Close

E: Green End and Branch Rd.

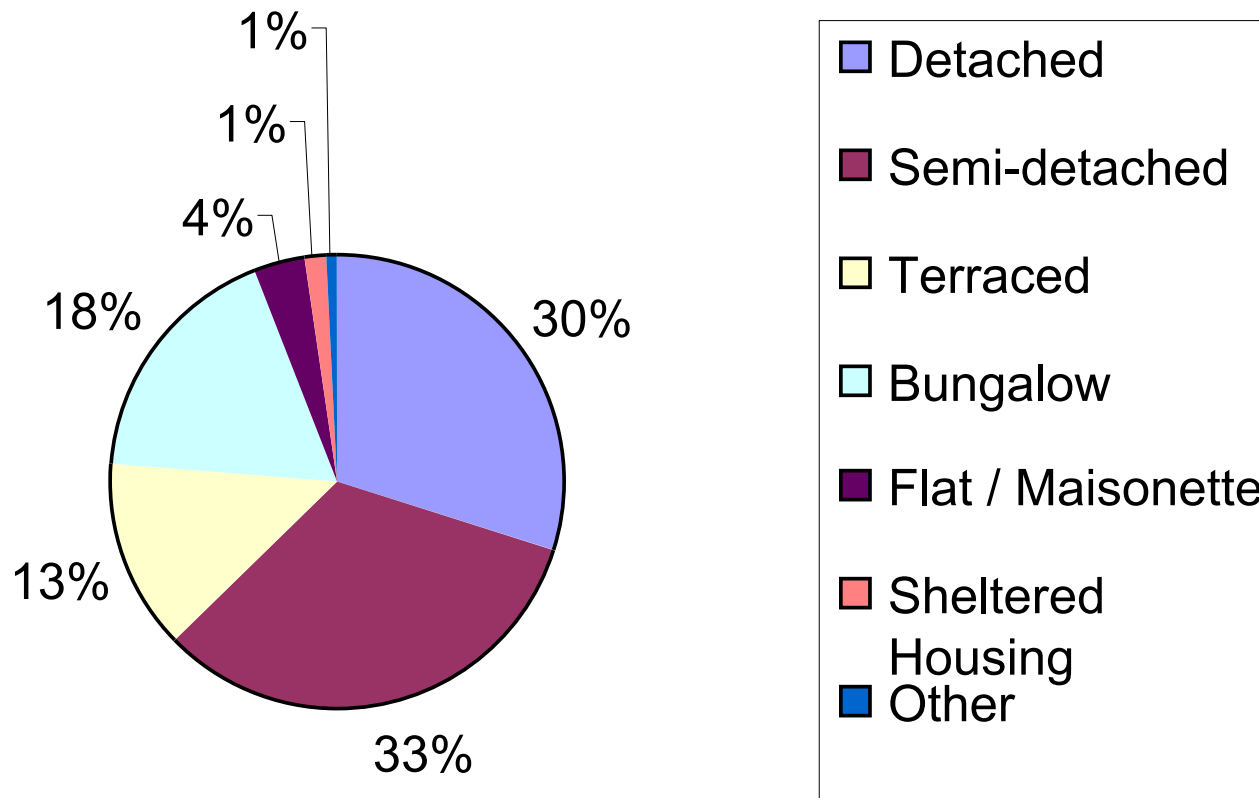
Housing status by sex (Q11 and Q4)

Dwelling	House-holds	Male	Female
Private rented	23	19	23
Local authority rented	51	35	49
Housing assoc. rented	17	19	20
Owner occupied	603	602	652
Shared ownership	7	6	4
Provided with employ	4	5	4
Other	2	0	2
		686	754

Housing status by age group (Q12 and Q4)

Housing status	House-holds	11-15	16-17	18-24	25-44	45-59	60-64	65-74	75-84	85+
Private rented	23	5	2	4	23	7	0	0	1	0
Local authority rented	51	7	2	1	15	17	7	14	13	4
Hosing assoc. rented	17	4	1	6	15	8	1	1	1	0
Owner occupied	603	85	25	77	306	428	110	146	63	17
Shared ownership	7	0	0	2	1	3	1	0	1	2
Provided with employ	4	0	0	2	1	3	3	0	0	0
Other	2	0	1	0	1	0	0	0	0	0
		101	30	92	361	466	122	161	79	23

Q5: What type of dwelling is this? (N=706)



House types in different areas (Q3 and Q5)

Area	House -holds	Detach	Semi-det	Terrace	Bungal	Flat/Maisonet	Shelt'd	Other
A	275	43	130	83	10	9	0	0
B	192	78	48	9	44	1	5	3
C	114	43	26	3	30	8	0	1
D	90	17	29	0	32	8	4	0
E	40	29	0	0	9	0	0	2
		210	233	95	125	26	9	6

A: Long Rd. and Harbour Ave. area

B: West St. and Barrons Way area

C: South St. and Swaynes Lane area

D: Barton Rd., Hines Lane and Wootens Close

E: Green End and Branch Rd.

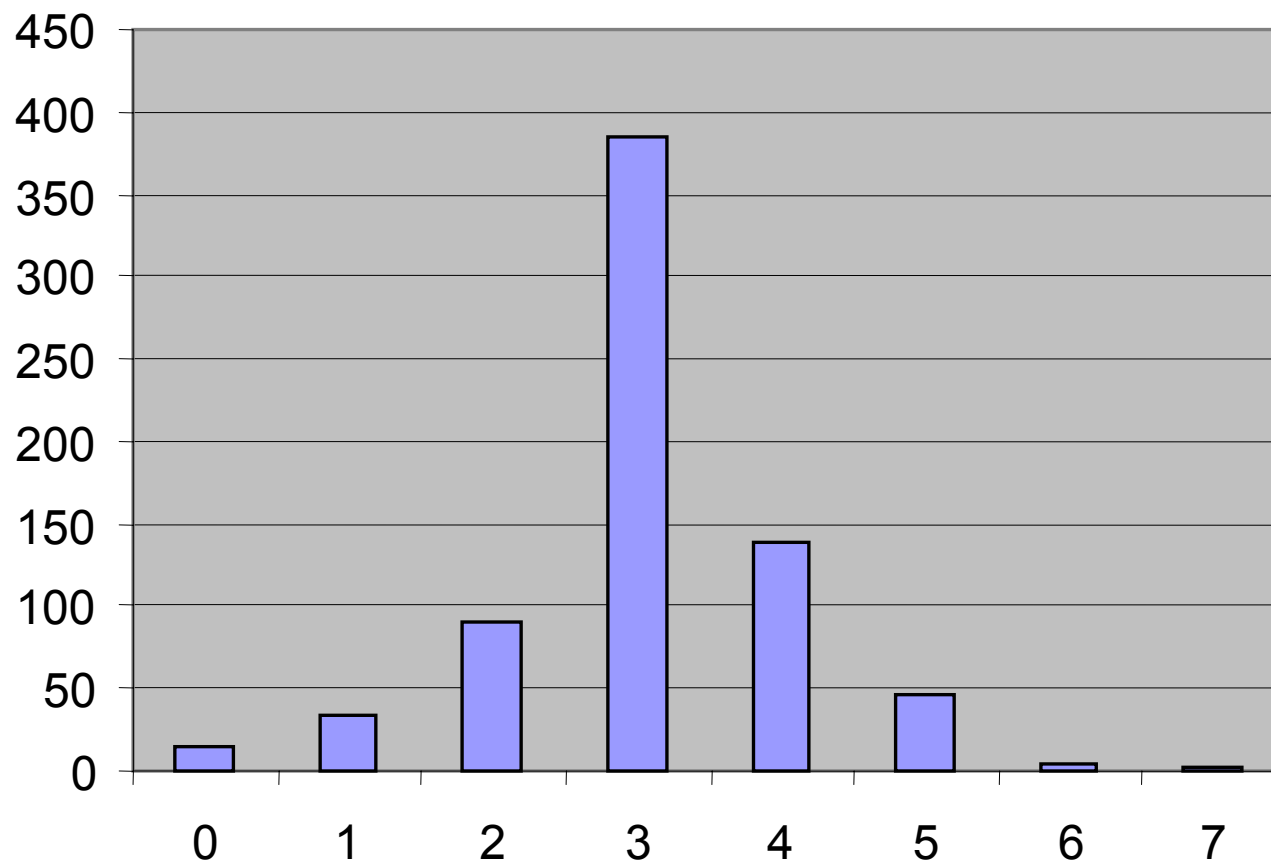
House type by sex (Q11 and Q5)

House type	House -holds	Male	Female
Detached	211	226	241
Semi-detached	233	267	258
Terraced	95	87	100
Bungalow	126	84	122
Flat / maisonette	26	15	18
Sheltered housing	9	1	8
Other	6	4	6
		684	753

Dwelling type by age group (Q12 and Q5)

House type	House -holds	11-15	16-17	18-24	25-44	45-59	60-64	65-74	75-84	85+
Detached	211	40	12	28	99	177	40	54	17	4
Semi-detached	233	48	16	35	148	180	41	35	10	4
Terraced	95	10	2	19	72	52	8	13	11	0
Bungalow	126	3	1	6	22	44	31	54	35	11
Flat / maisonette	26	0	0	3	12	7	2	4	2	3
Sheltered housing	9	0	0	0	1	0	0	2	5	1
Other	6	0	0	1	5	4	0	0	0	0
		101	31	92	359	464	122	162	80	23

Q6: How many bedrooms does your dwelling have? (N=715)



Number of bedrooms in different areas (Q3 and Q6)

Area	House-holds	0 bed	1 bed	2 bed	3 bed	4 bed	5 bed	6 bed	7 bed
A	275	3	0	15	219	30	7	1	0
B	192	5	3	27	83	58	14	2	0
C	114	4	14	23	35	29	7	0	2
D	90	0	16	22	37	11	4	0	0
E	40	1	1	3	10	10	14	1	0
		13	34	90	384	138	46	4	2

A: Long Rd. and Harbour Ave. area

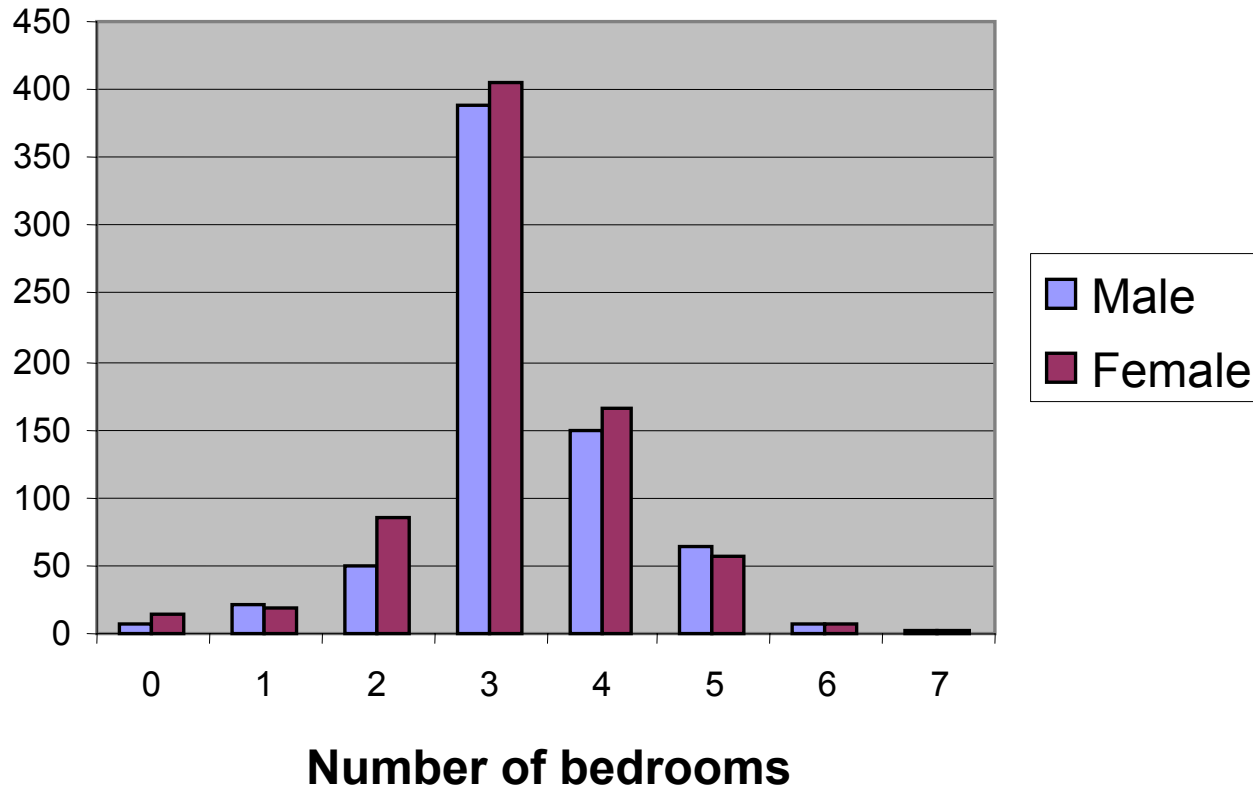
B: West St. and Barrons Way area

C: South St. and Swaynes Lane area

D: Barton Rd., Hines Lane and Wootens Close

E: Green End and Branch Rd.

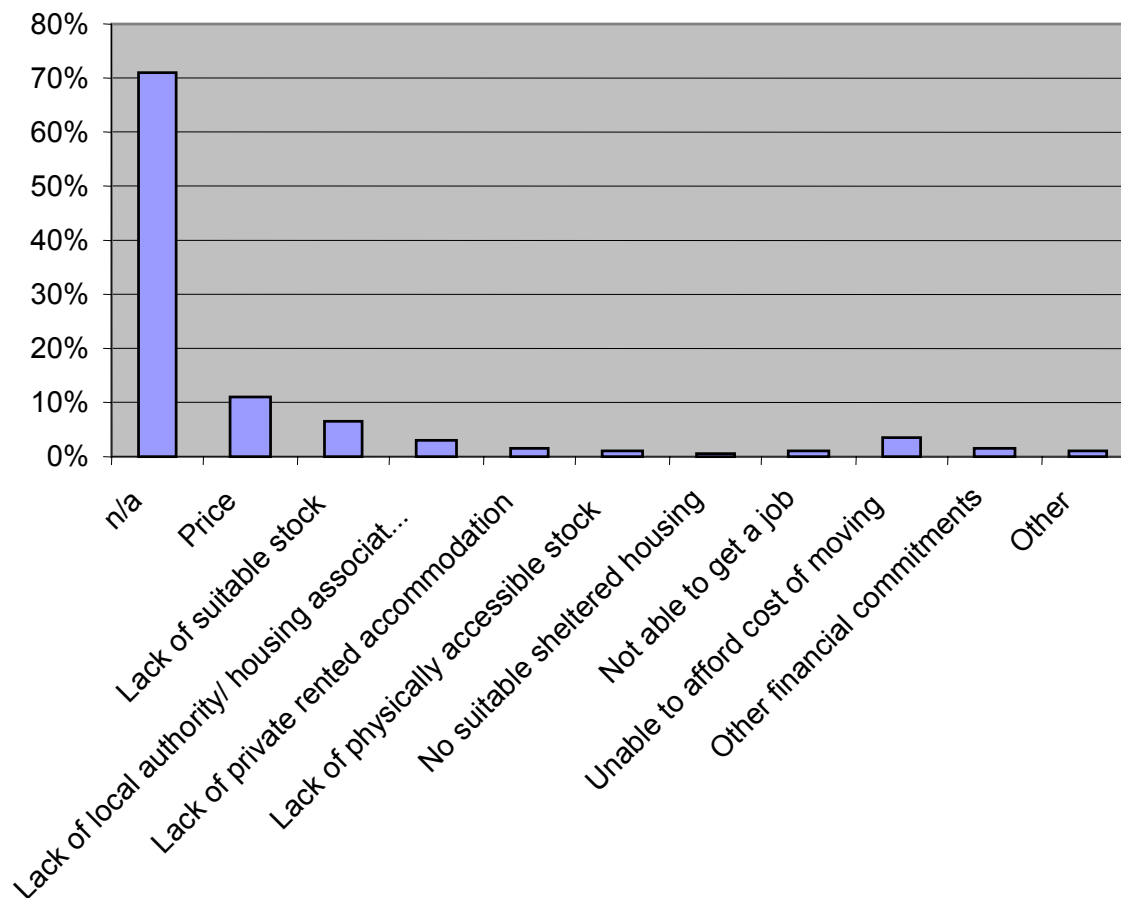
Number of bedrooms by sex (Q11 and Q6)



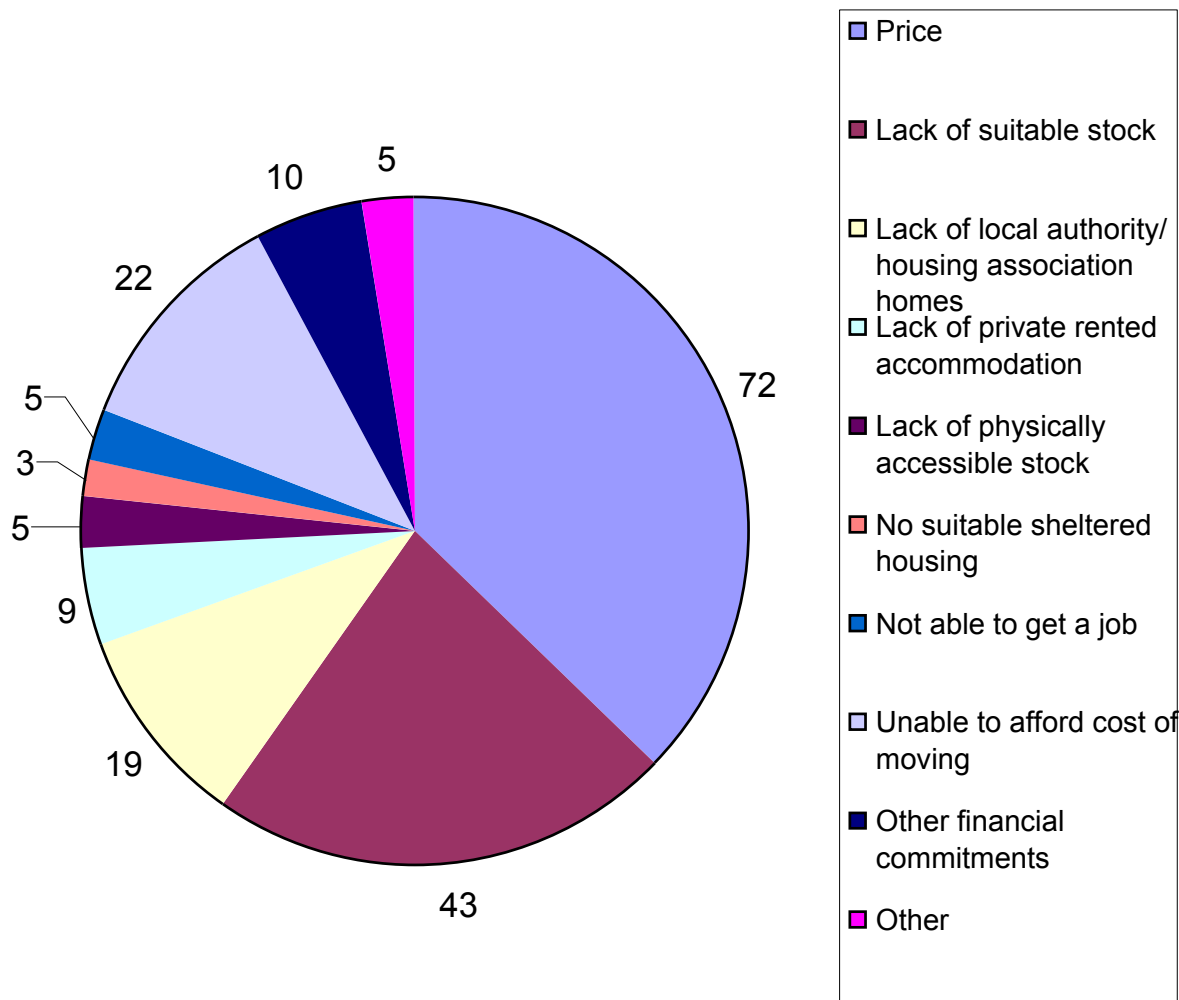
Number of bedrooms by age group (Q12 and Q6)

Bedrooms	11-15	16-17	18-24	25-44	45-59	60-64	65-74	75-84	85+
0	1	0	0	4	4	4	3	6	0
1	0	0	5	11	9	1	5	8	4
2	0	1	2	16	30	11	31	30	13
3	55	14	48	218	255	76	84	29	4
4	27	9	23	84	108	24	29	10	2
5	16	6	13	25	53	6	8	1	1
6	2	1	1	5	5	0	2	0	0
7	0	0	0	0	2	2	0	0	0
	101	31	92	363	466	124	162	84	24

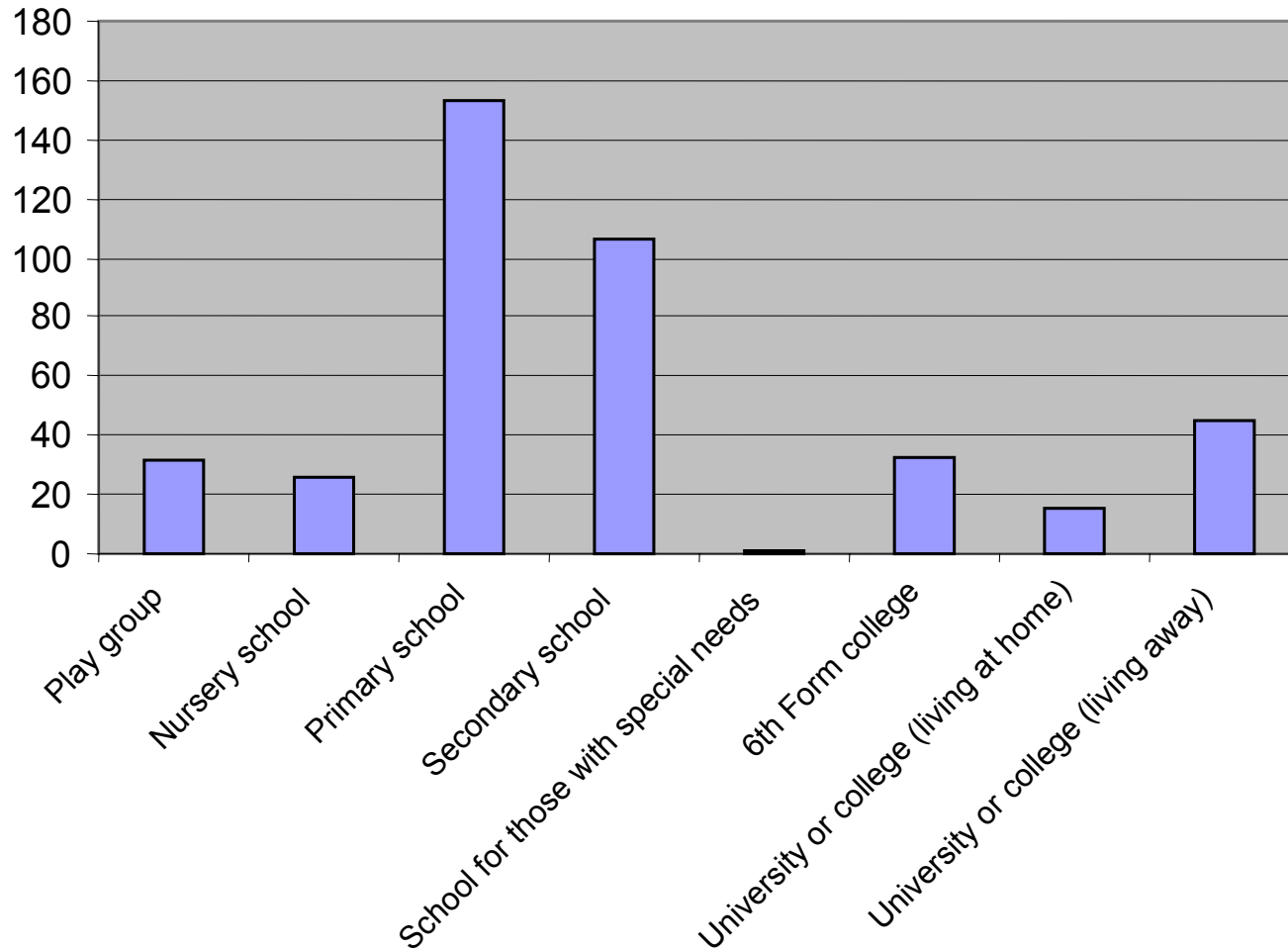
Q7: If anyone in your household wishes to move but is unable to, why is this? (N=664)



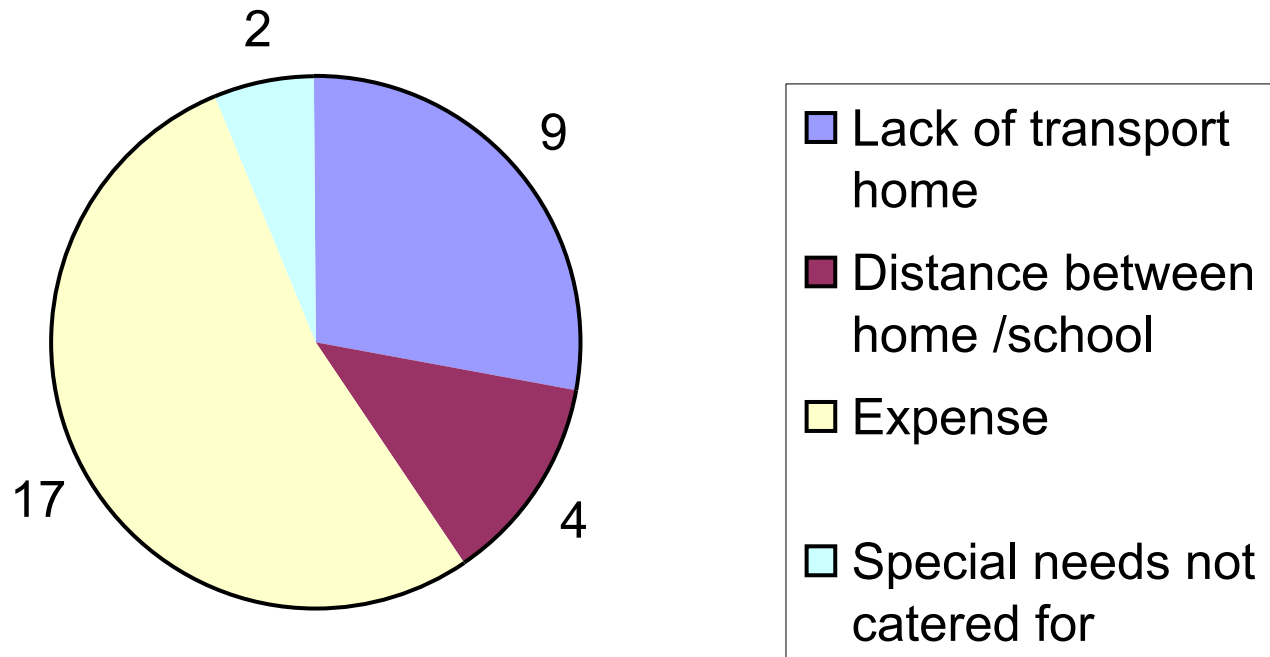
Q7: If anyone in your household wishes to move but is unable to, why is this? (N=193)



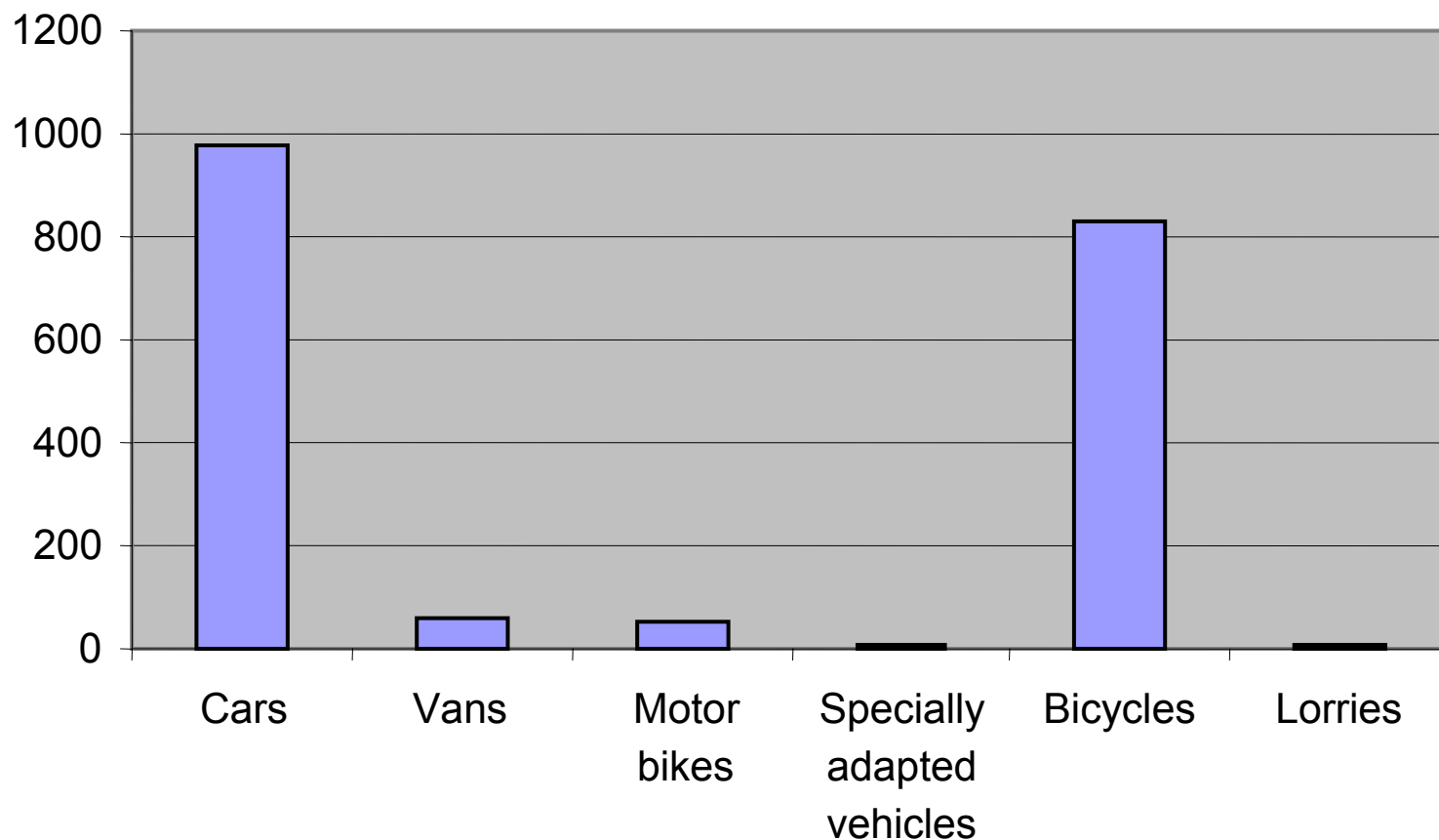
Q8: Enter the number of children (if any) in your household who attend the following: (N=411)



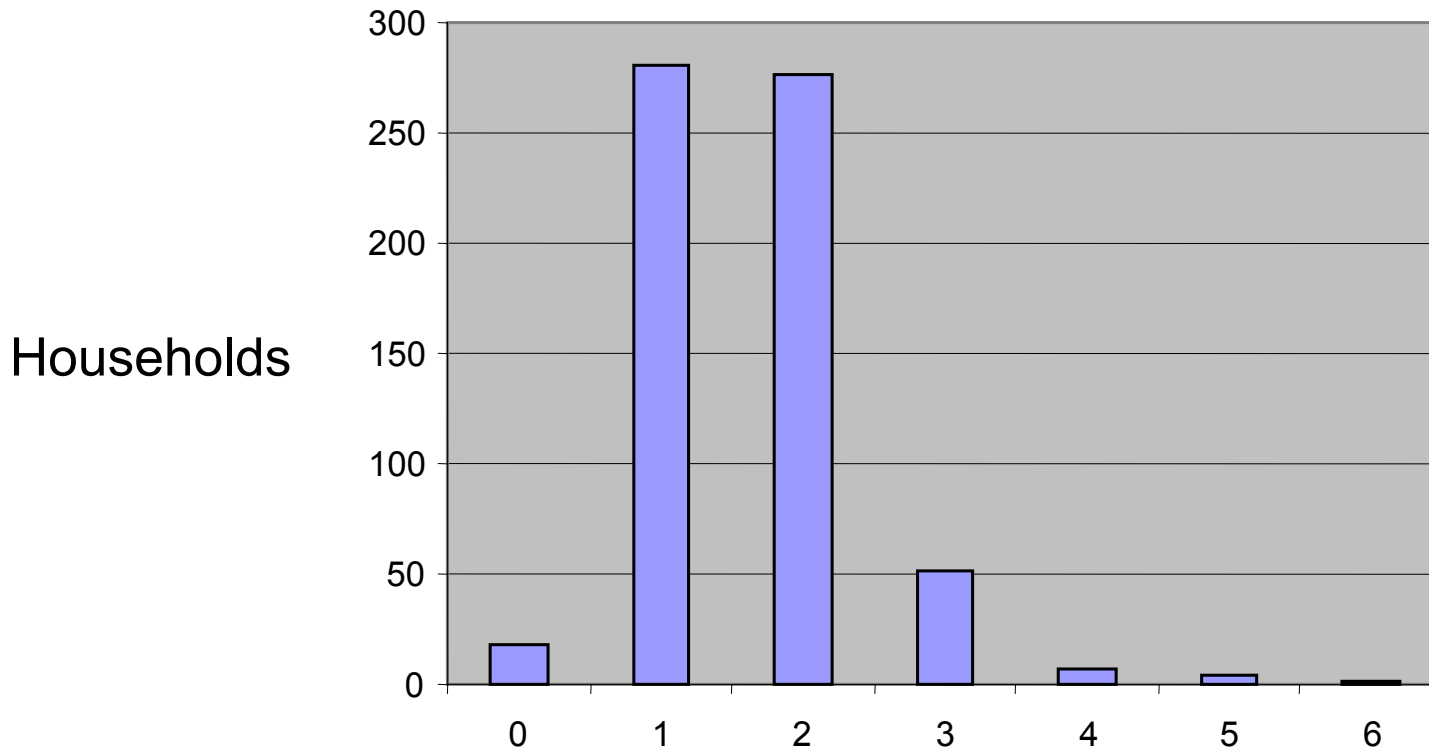
Q9: If any of your children are unable to take part in after school/college activities, please give the reasons why. (N=32)



Q10: Number of roadworthy vehicles kept in the village (N=638)



Q10: How many roadworthy cars / vans are kept by your household? (N=638)



Roadworthy vehicles kept in different areas (Q3 and Q10)

Area	House-holds	Cars	Vans	Motor bikes	Adapted vehicles	Bicycles	Lorries
A	275	387	30	24	1	362	1
B	192	254	10	14	7	206	7
C	114	155	10	2	0	101	0
D	90	111	8	9	0	84	0
E	40	75	4	6	1	72	0
		982	62	55	9	825	8

A: Long Rd. and Harbour Ave. area

B: West St. and Barrons Way area

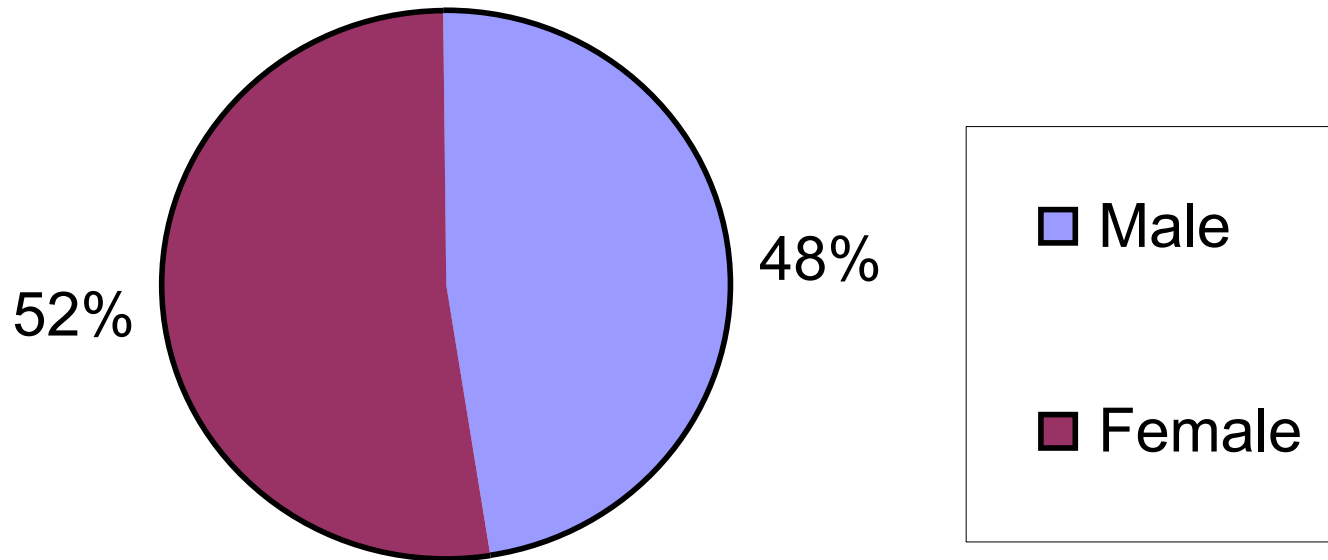
C: South St. and Swaynes Lane area

D: Barton Rd., Hines Lane and Wootens Close

E: Green End and Branch Rd.

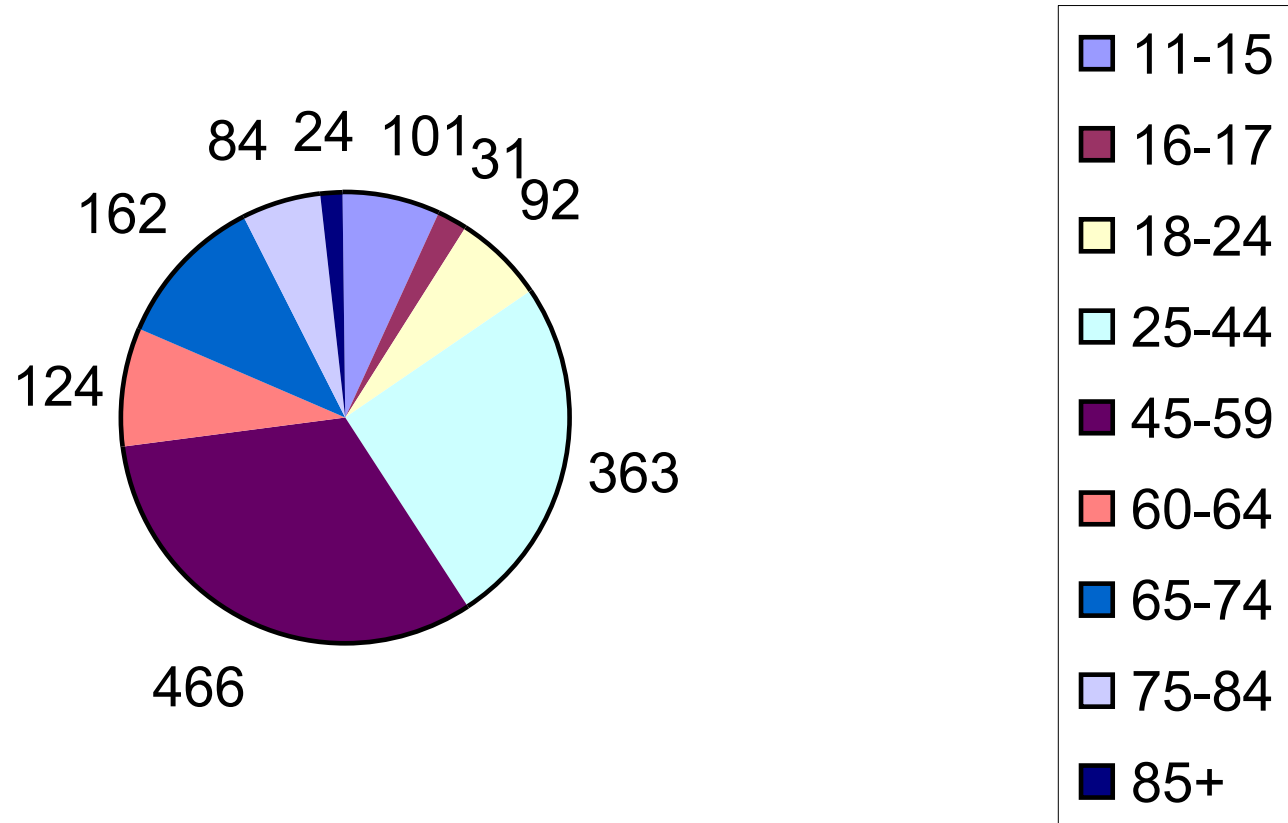
Q11: Sex of respondents (N=1450)

(Relates only to individuals who answered questionnaires personally for the remainder of this presentation)



Q12: What age group do you belong to? (N=1447)

(Relates only to individuals who answered questionnaires personally for the remainder of this presentation)



Age groups in different areas (Q3 and Q12)

Area	House-holds	11-15	16-17	18-24	25-44	45-59	60-64	65-74	75-84	85+
A	275	48	9	45	185	188	44	35	17	7
B	192	26	12	22	73	132	37	48	25	9
C	114	8	2	13	42	64	28	35	20	1
D	90	9	5	7	43	47	8	31	17	4
E	40	10	3	5	19	31	7	13	4	3
		101	31	92	362	462	124	162	83	24

A: Long Rd. and Harbour Ave. area

B: West St. and Barrons Way area

C: South St. and Swaynes Lane area

D: Barton Rd., Hines Lane and Wootens Close

E: Green End and Branch Rd.

Age groups and sex of individuals responding to the questionnaire (Q11 and Q12)

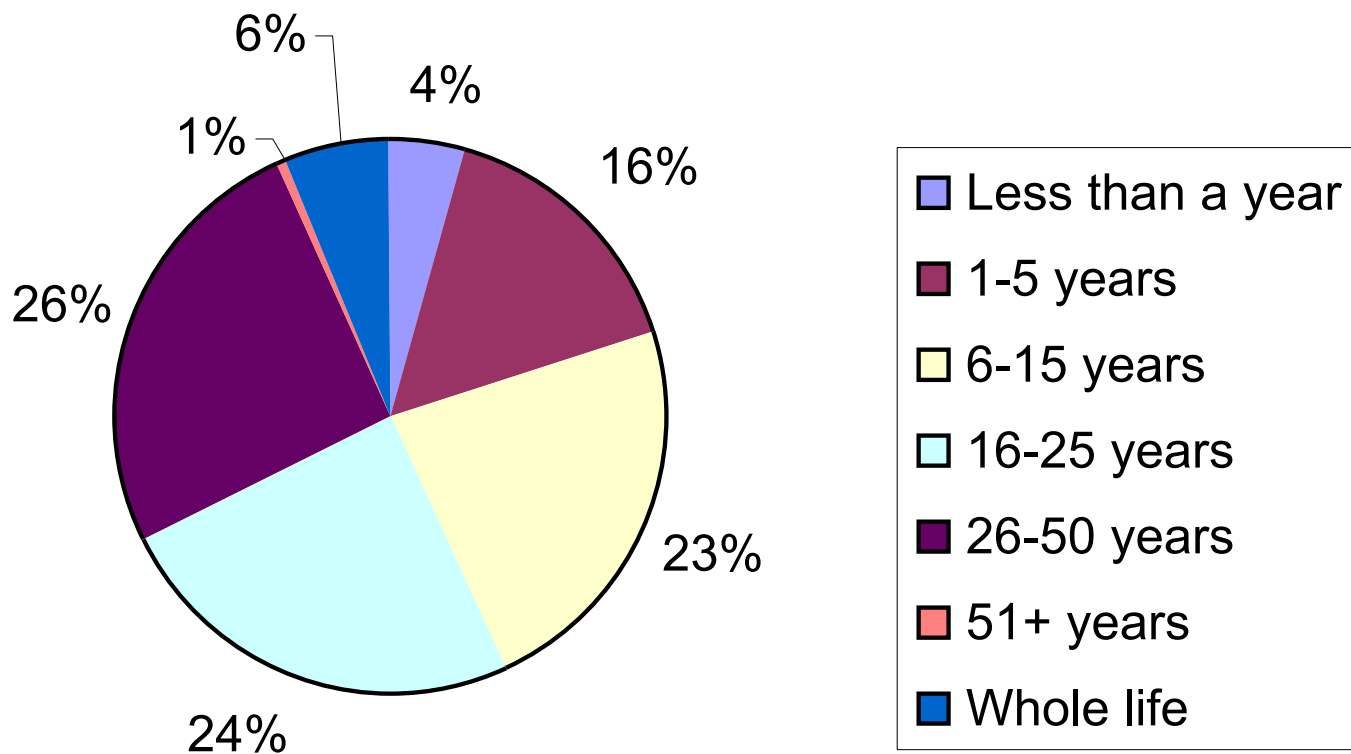
Age	Totals	Male	Female
11-15	101	52	48
16-17	31	11	19
18-24	92	52	38
25-44	363	174	186
45-59	466	220	246
60-64	124	60	64
65-74	162	80	79
75-84	84	31	52
85+	24	5	19
		685	751

Part 2: Community, Employment and Transport

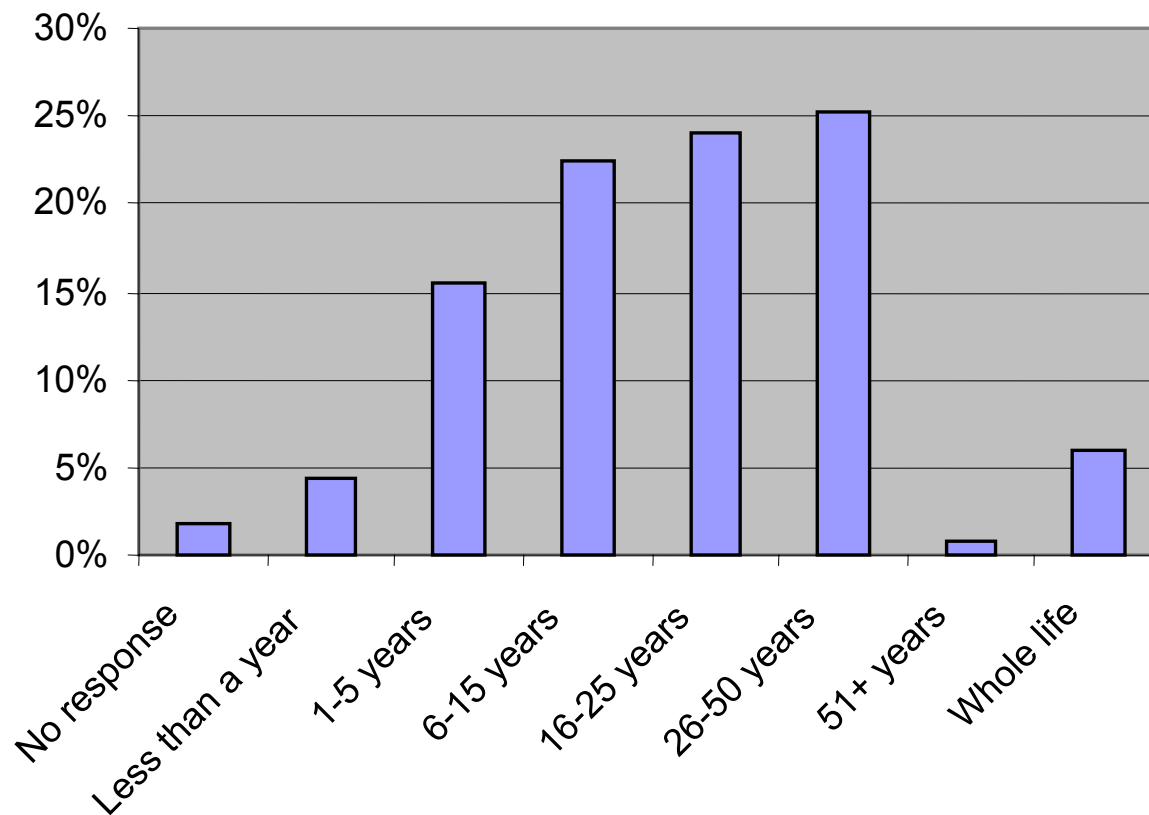
Note: **Pie charts** detail responses of people who answered each specific question.

Bar charts detail responses as percentages of all respondents to the questionnaires. They include a non-respondents category for each individual question.

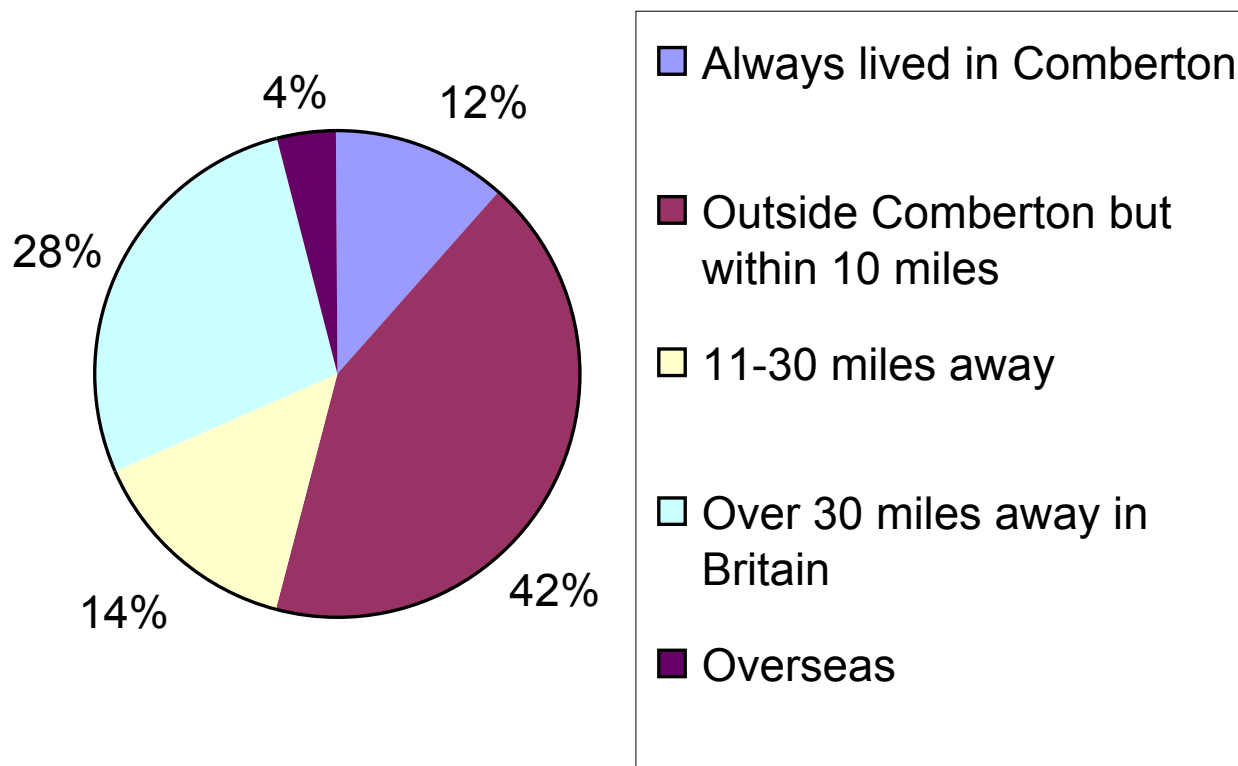
Q13: How long have you lived in Comberton? (N=1426)



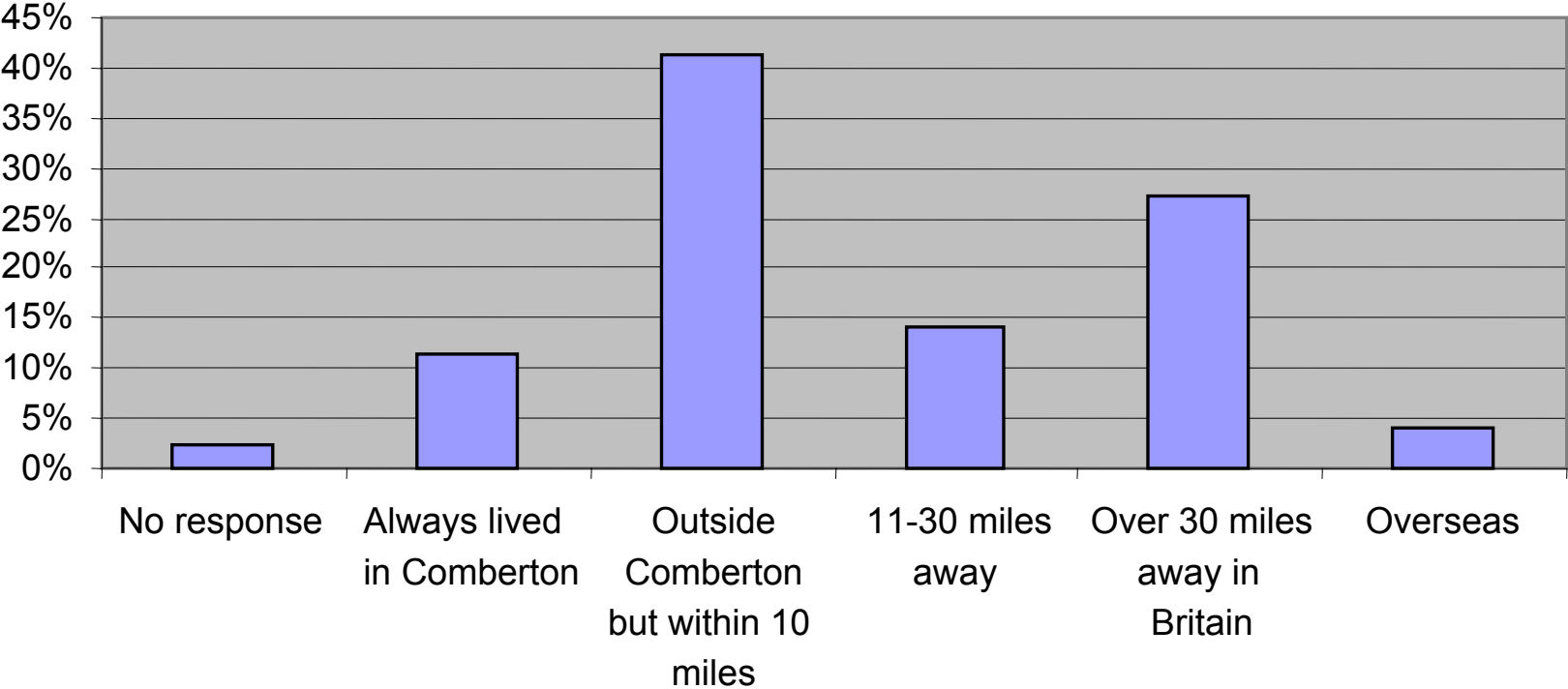
Q13: How long have you lived in Comberton?



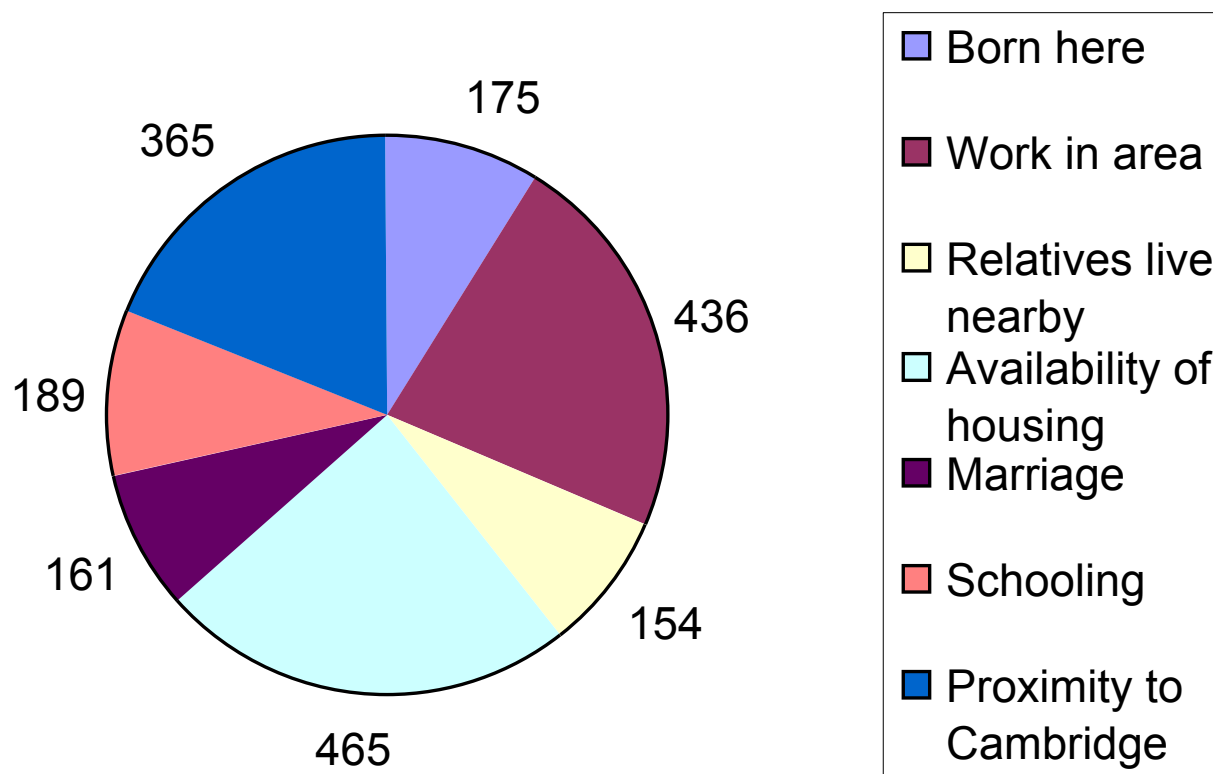
Q14: Where did you live immediately prior to coming to Comberton? (N=1418)



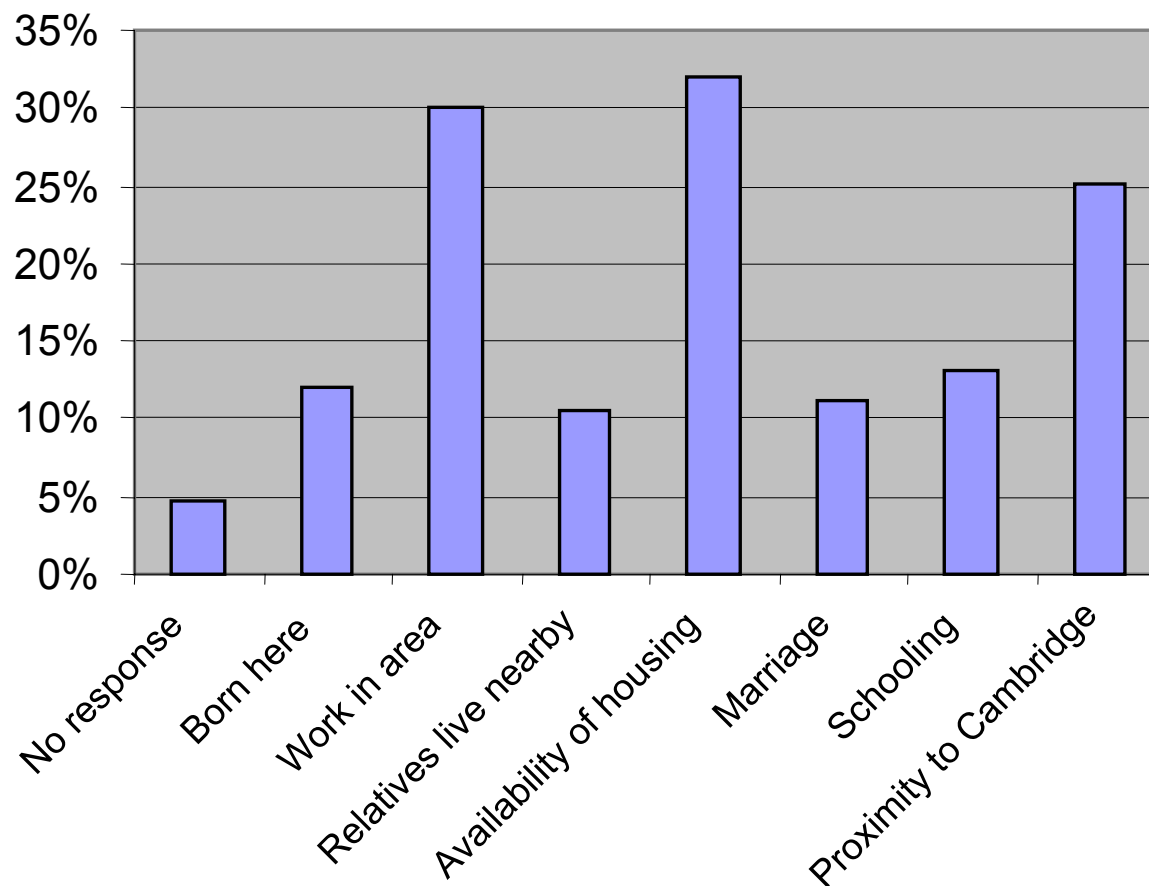
Q14: Where did you live immediately prior to coming to Comberton?



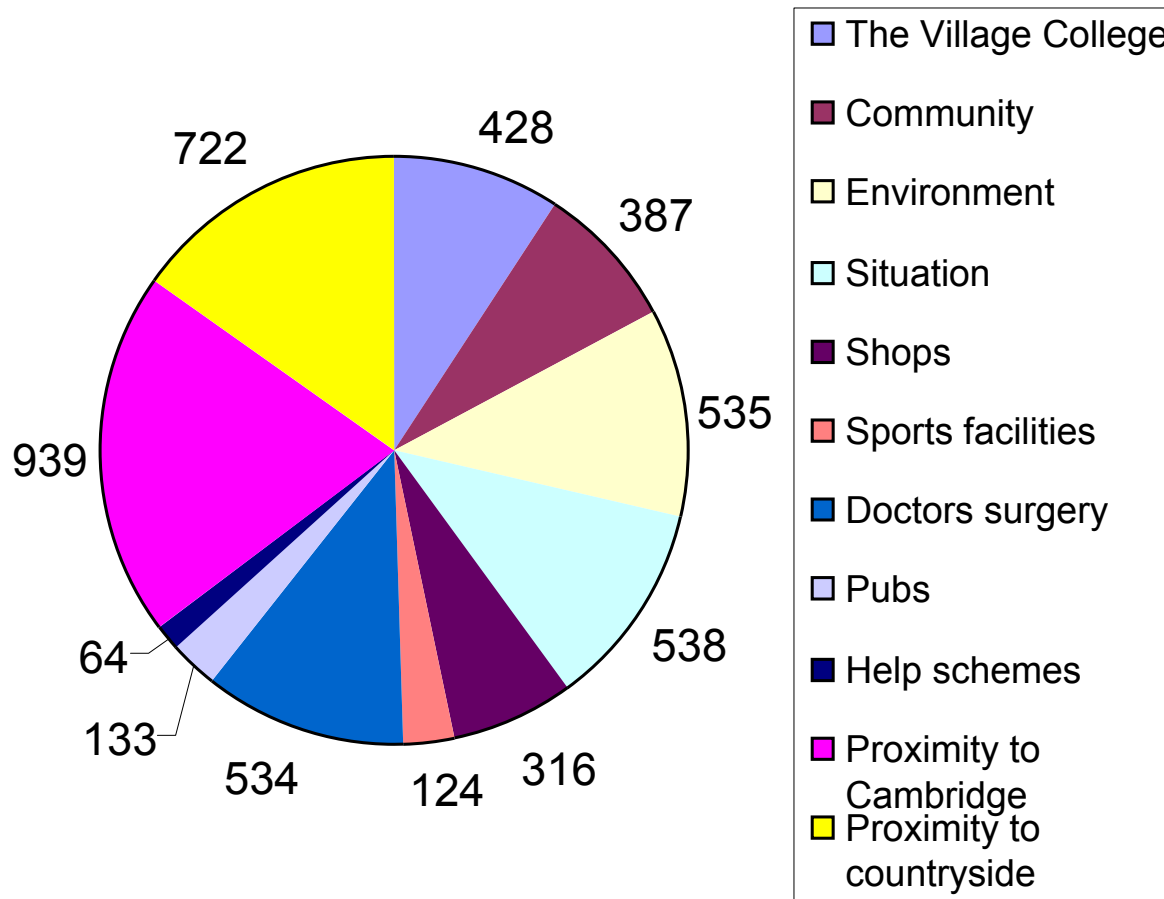
Q15: How did you come to live in Comberton? (N=1381)



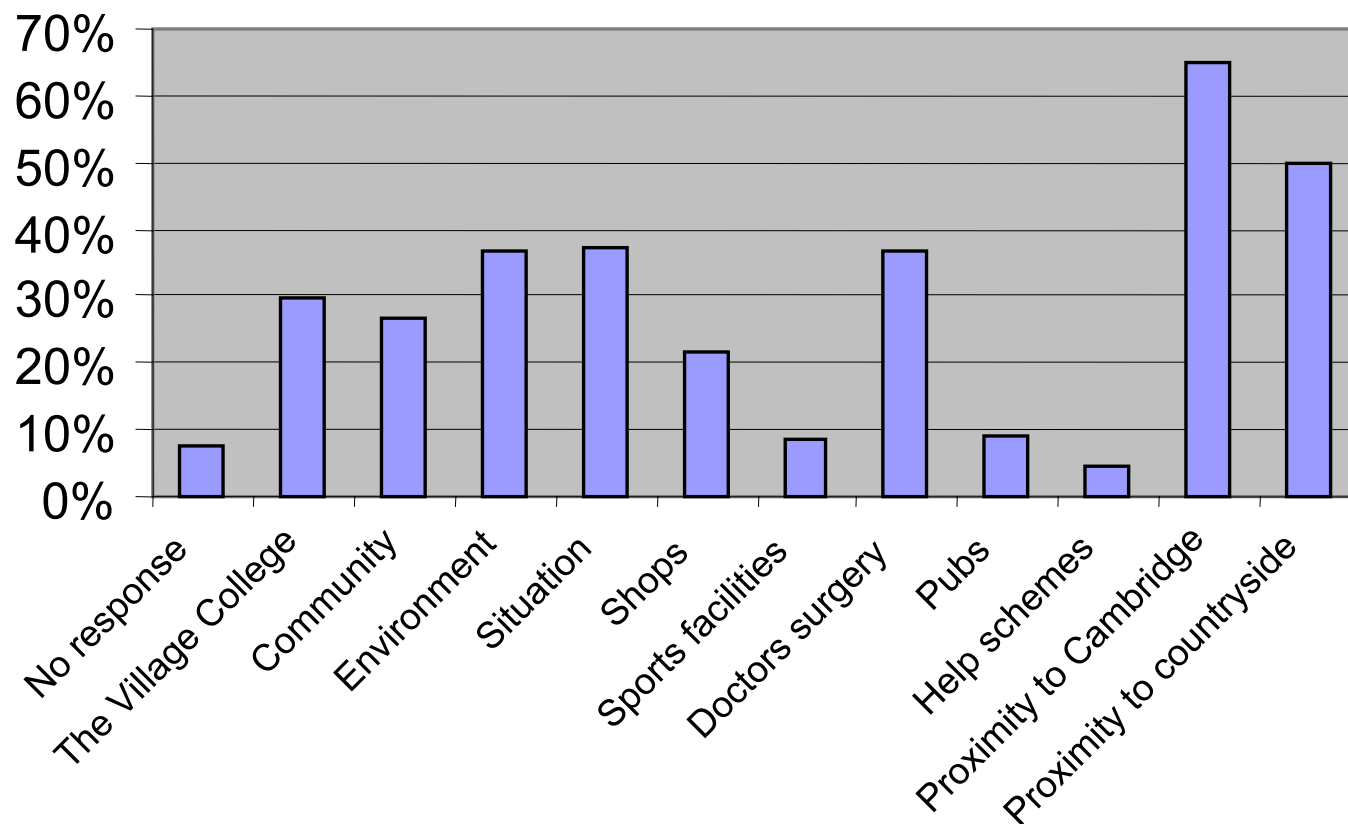
Q15: How did you come to live in Comberton?



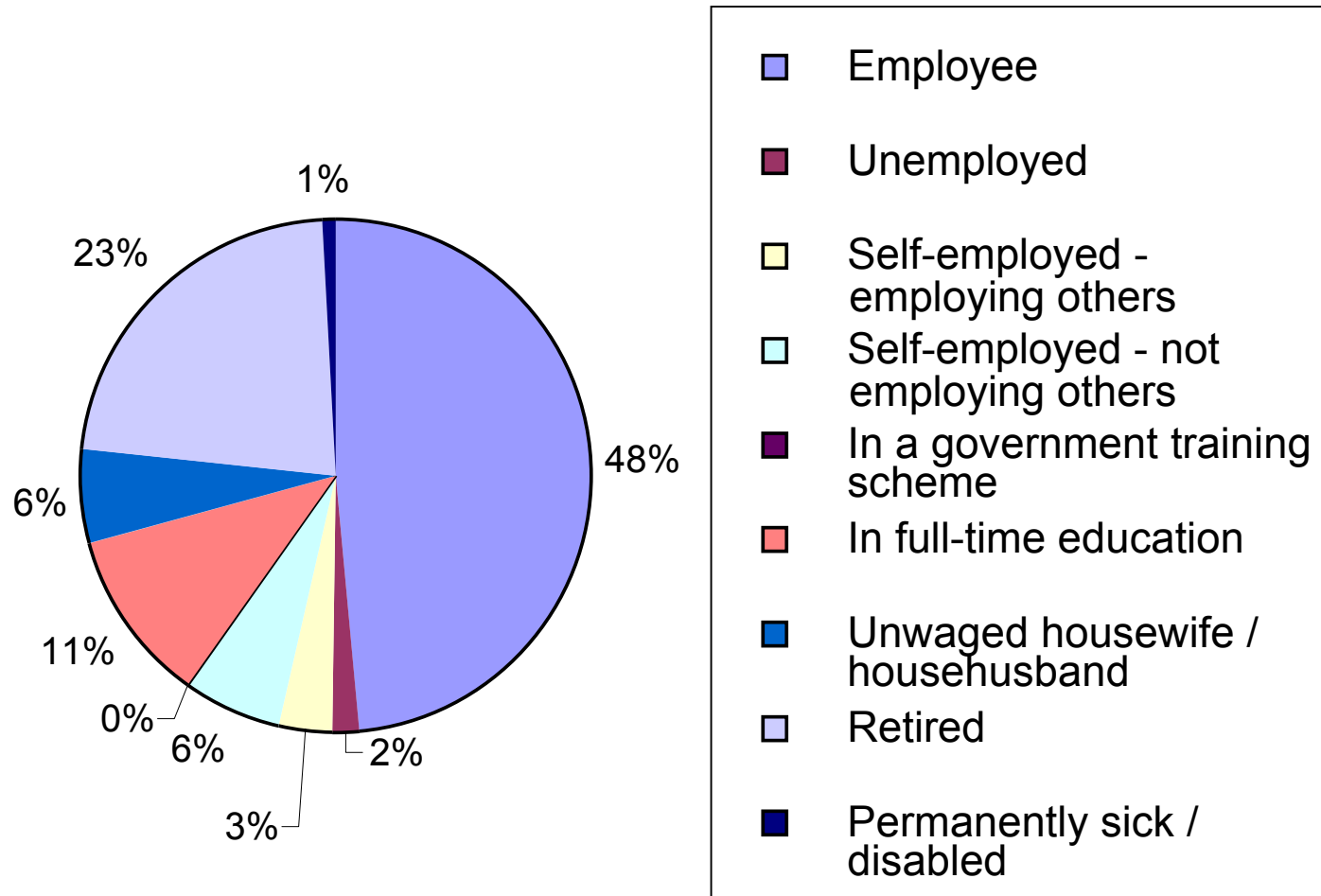
Q16: What is most important to you about Comberton? (N=1343)



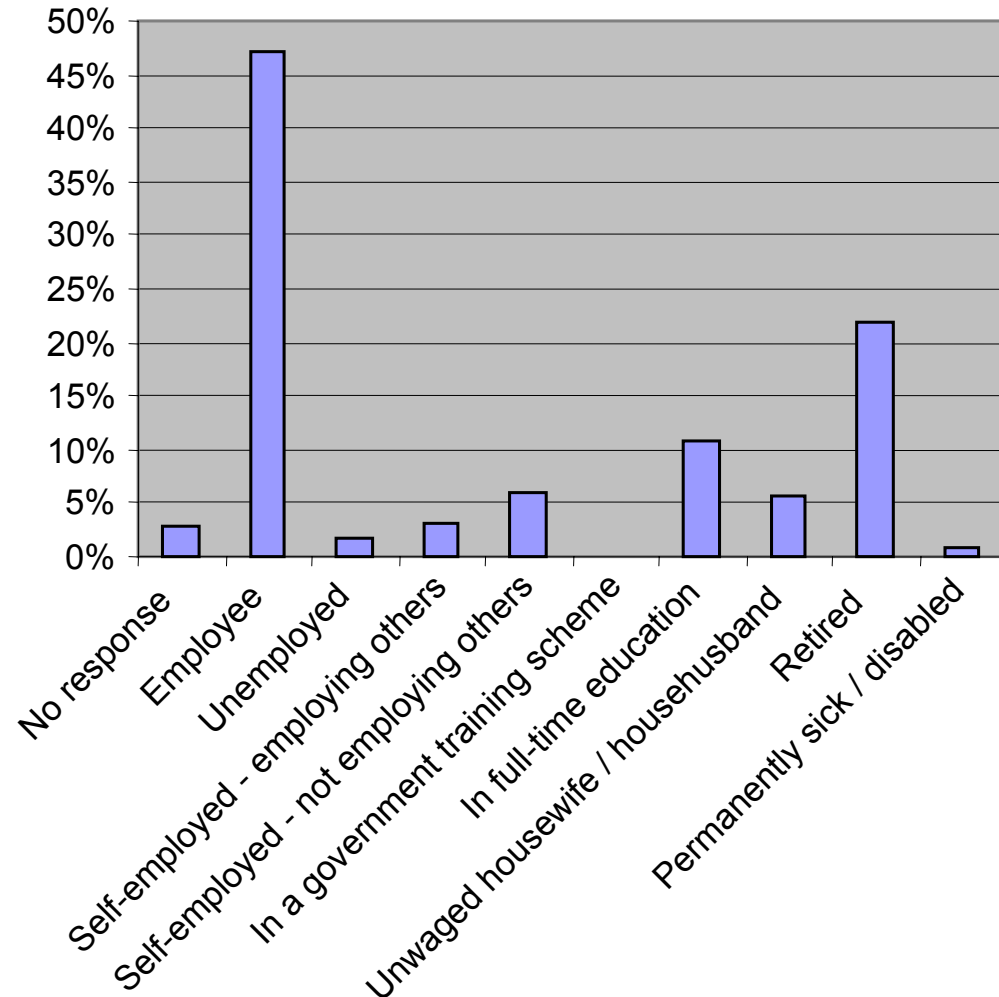
Q16: What is most important to you about Comberton?



Q17: What is your present situation? (N=1409)



Q17: What is your present situation?



Employment status in different areas (Q3 and Q17)

Area	Totals	Employee	Unemployed	Self-employed – employing others	Self-employed – not employing others	Govt. training scheme	Full-time education	Housewife / husband	Retired	Sick / disabled
A	275	335	10	8	31	0	69	34	117	3
B	192	163	5	11	16	0	47	18	126	3
C	114	92	3	16	15	0	14	13	65	2
D	90	65	7	4	12	0	14	7	62	2
E	40	25	1	8	13	0	10	8	28	1
		680	26	47	87	0	154	80	398	11

A: Long Rd. and Harbour Ave. area

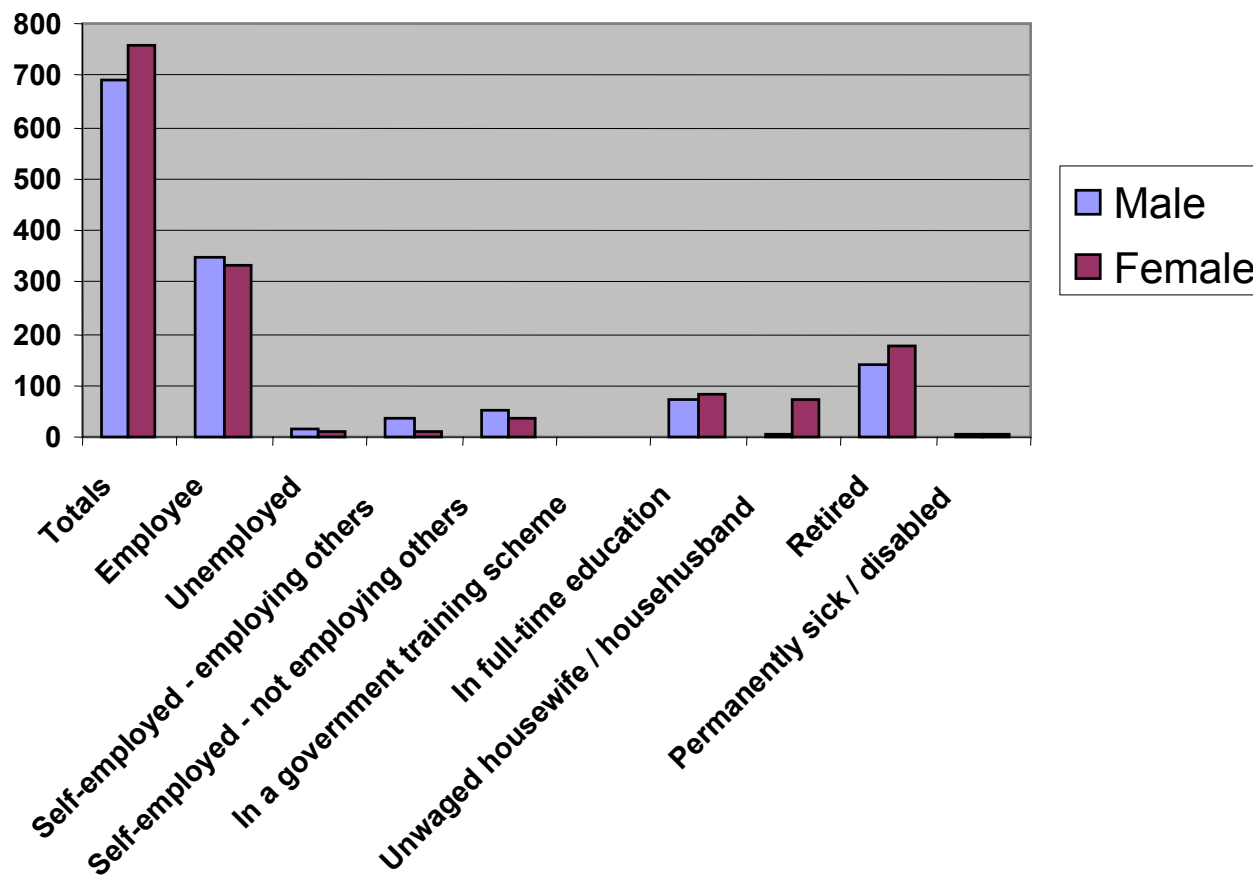
B: West St. and Barrons Way area

C: South St. and Swaynes Lane area

D: Barton Rd., Hines Lane and Wootens Close

E: Green End and Branch Rd.

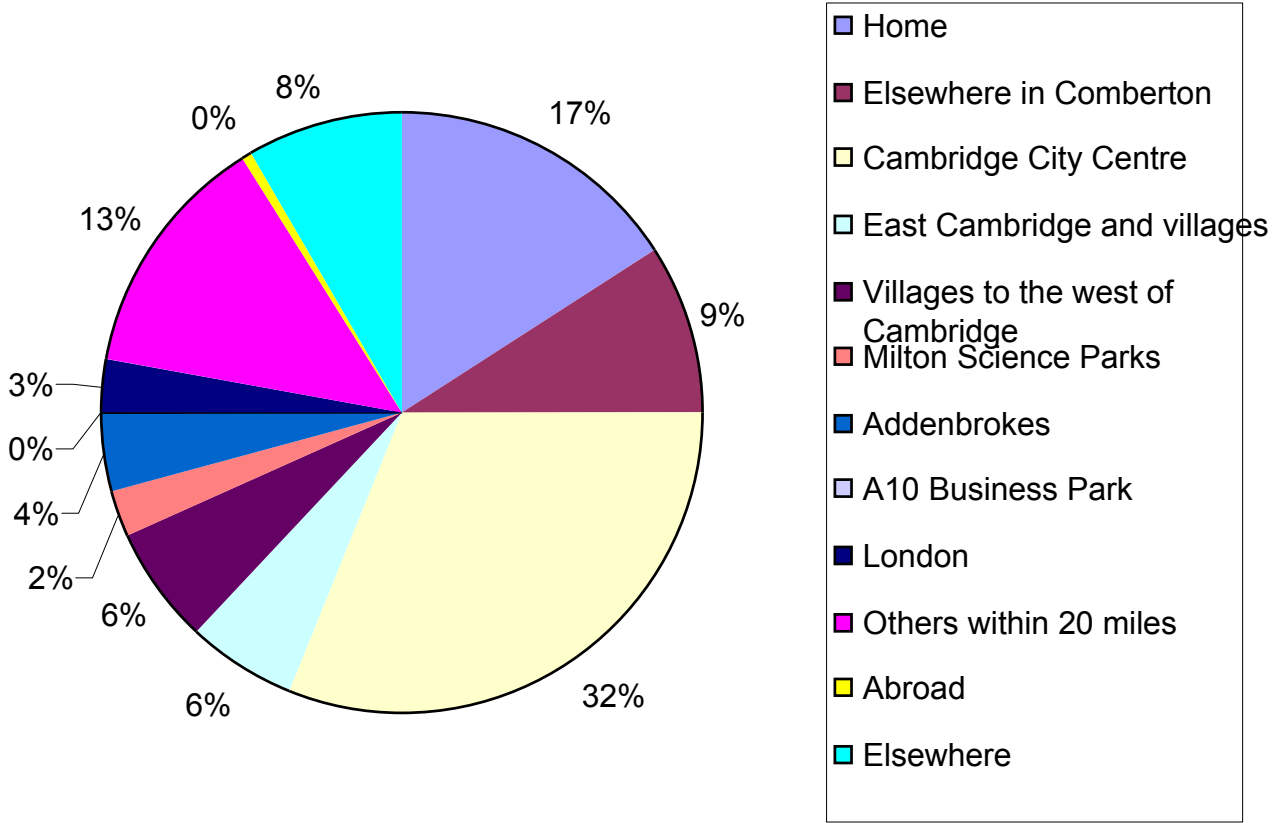
Employment situation and sex (Q11 and Q17)



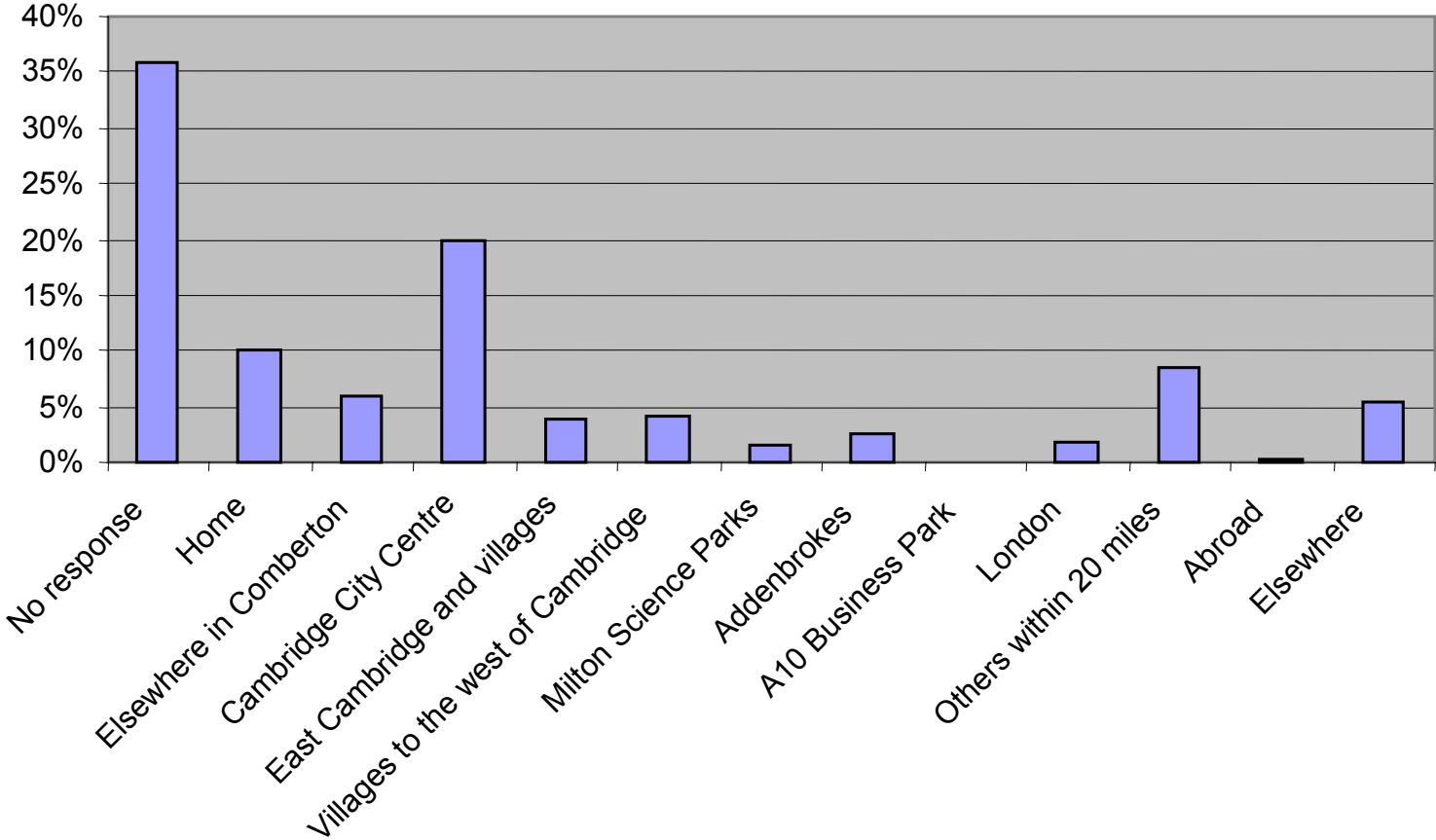
Employment status by age group (Q12 and Q17)

Age	Totals	Employee	Unemployed	Self-employed – employing others	Self-employed – not employing others	Govt. training scheme	Full-time education	Housewife / husband	Retired	Sick / disabled
11-15	101	3	0	0	0	0	92	2	0	0
16-17	31	2	3	0	0	0	25	0	0	0
18-24	92	42	10	0	1	0	31	2	0	0
25-44	363	255	6	21	24	0	3	41	2	4
45-59	466	333	6	20	52	0	0	24	19	2
60-64	124	37	1	4	8	0	1	6	63	1
65-74	162	8	0	2	2	0	0	5	135	4
75-84	84	0	0	0	0	0	0	1	77	0
85+	24	0	0	0	0	0	0	0	20	0
		680	26	47	87	0	152	81	316	11

Q18: Where (if anywhere) is your main place of work? (N=928)



Q18: Where (if anywhere) is your main place of work?



Employment status by main place of work (Q17 and Q18)

Status	Total	Home	Elsewhere in Comberton	Cambridge City Centre	East Cambridge and villages	Villages west of Cambridge	Milton Science Parks	Addenbrokes	A10 Business Park	London	Others within 20 miles	Abroad	Elsewhere
Employee	683	17	59	246	50	53	22	35	1	20	102	3	60
Self-employed	134	53	9	25	4	4	0	0	0	5	18	0	10
Housewife/hbnc	81	39	2	0	1	0	0	1	0	0	0	0	0
		109	70	271	55	57	22	36	1	25	120	3	70

Main means of transport by place of work (Q18 and Q21)

Transport	Totals	Home	Elsewhere in Comberton	Cambridge City Centre	East Cambridge and villages	Villages west of Cambridge	Milton Science Parks	Addenbrokes	A10 Business Park	London	Others within 20 miles	Abroad	Elsewhere
Car/van	692	45	36	199	50	52	22	32	1	7	112	3	69
Bicycle	99	5	13	43	2	4	0	1	0	0	8	0	1
Bus	81	7	0	37	1	0	1	0	0	0	2	0	1
Coach	1	0	0	0	0	0	0	0	0	1	0	0	0
Motor-cycle/scooter/r	12	2	0	5	1	0	0	1	0	0	0	0	0
Train and Bus	3	1	0	1	0	0	0	0	0	0	0	0	0
Train and Car	22	4	0	0	0	0	0	0	0	17	0	0	1
Walking	110	6	32	1	1	2	0	1	0	0	1	0	3
Private Bus	4	0	0	2	0	0	0	0	0	0	0	0	0
Taxi	1	0	0	0	0	0	0	0	0	0	0	0	0
		70	81	288	55	58	23	35	1	25	123	3	75

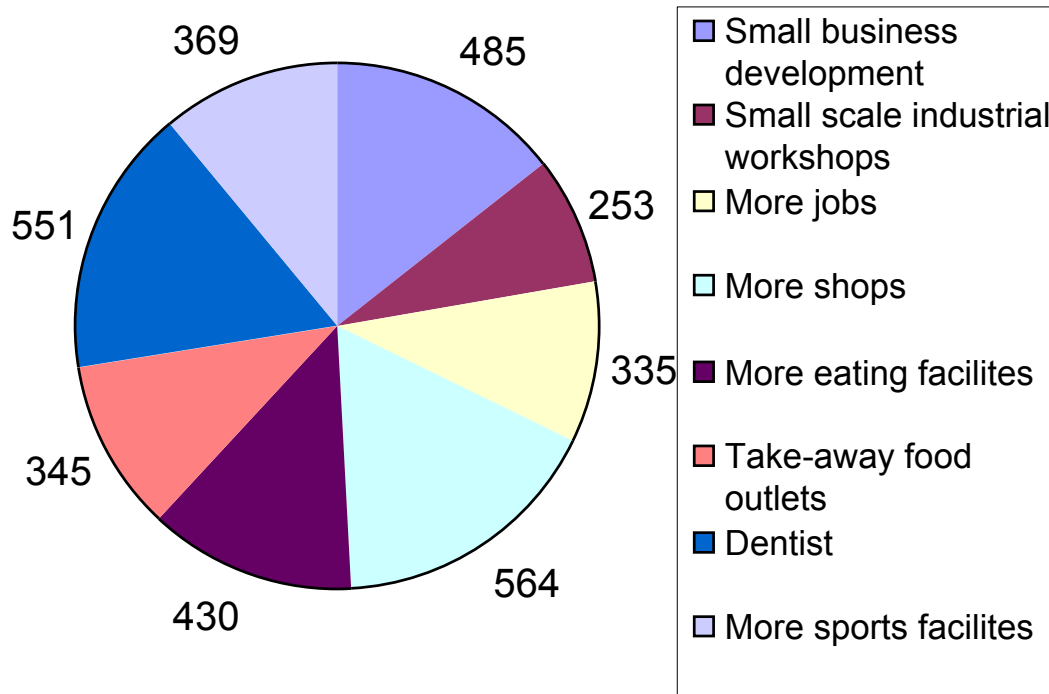
Main means of transport by place of work (Selected) (Q18 and Q21)

	Total	Home	Elsewhere in Comberton	Cambridge City Centre	East Cambridge and villages	Villages west of Cambridge	Milton Science Parks	Addenbrookes	A10 Business Park	London	Others within 20 miles	Abroad	Elsewhere
Car / van	692	45	36	199	50	52	22	32	1	7	112	3	69
Bicycle	99	5	13	43	2	4	0	1	0	0	8	0	1
Walking	110	6	32	1	1	2	0	1	0	0	1	0	3
		70	81	288	55	58	23	35	1	25	123	3	75

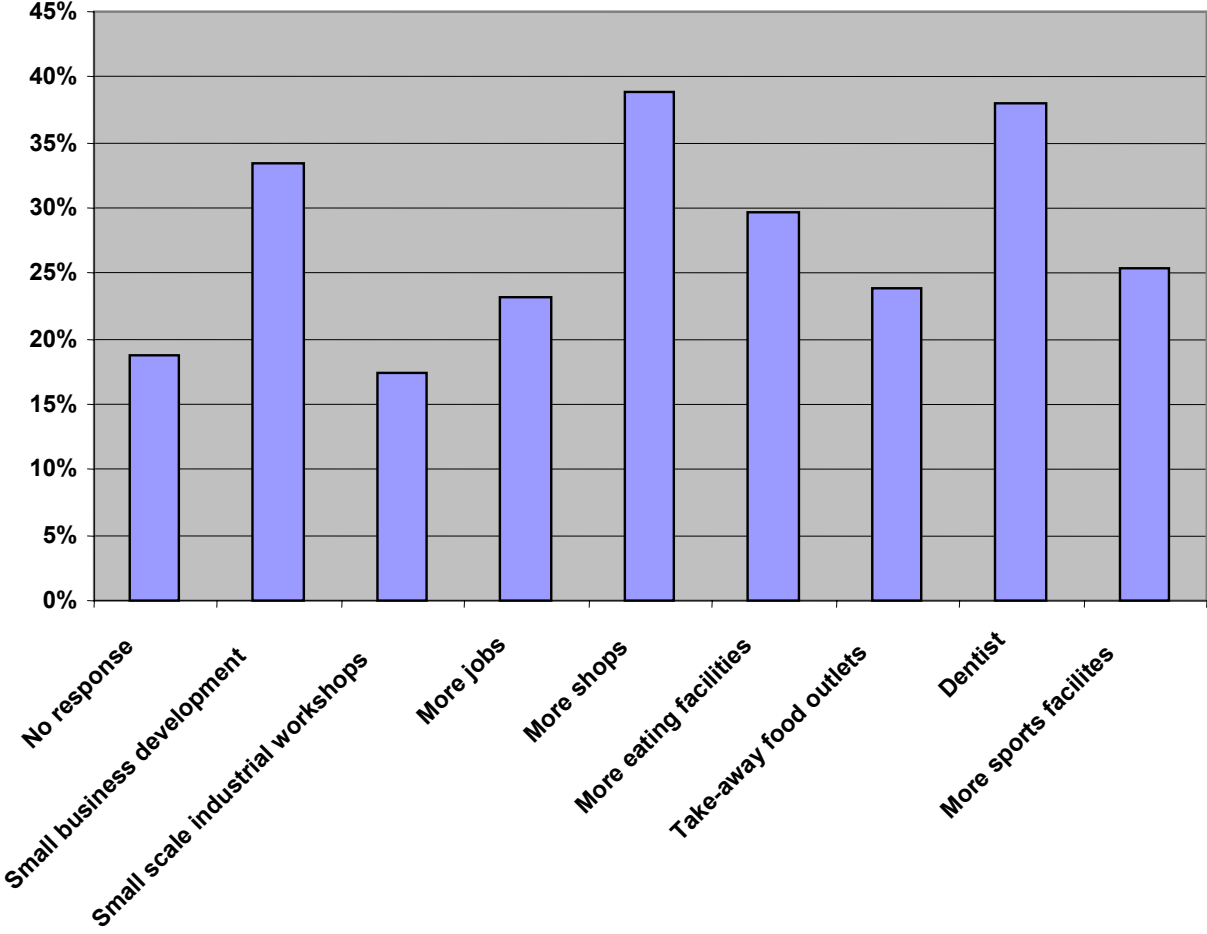
Main place of work by bus service (Q18 and Q24)

Place of work	Total	Quicker routes to Cambridge	More routes	Sunday buses / longer hours	More frequent services	Cost less	Closer to home	Better disabled access
Cambridge Centre	289	105	57	90	149	76	13	4
Villages	115	0	28	25	55	44	6	0
Addenbrokes	37	0	11	10	17	9	1	0
		105	96	125	221	129	20	4

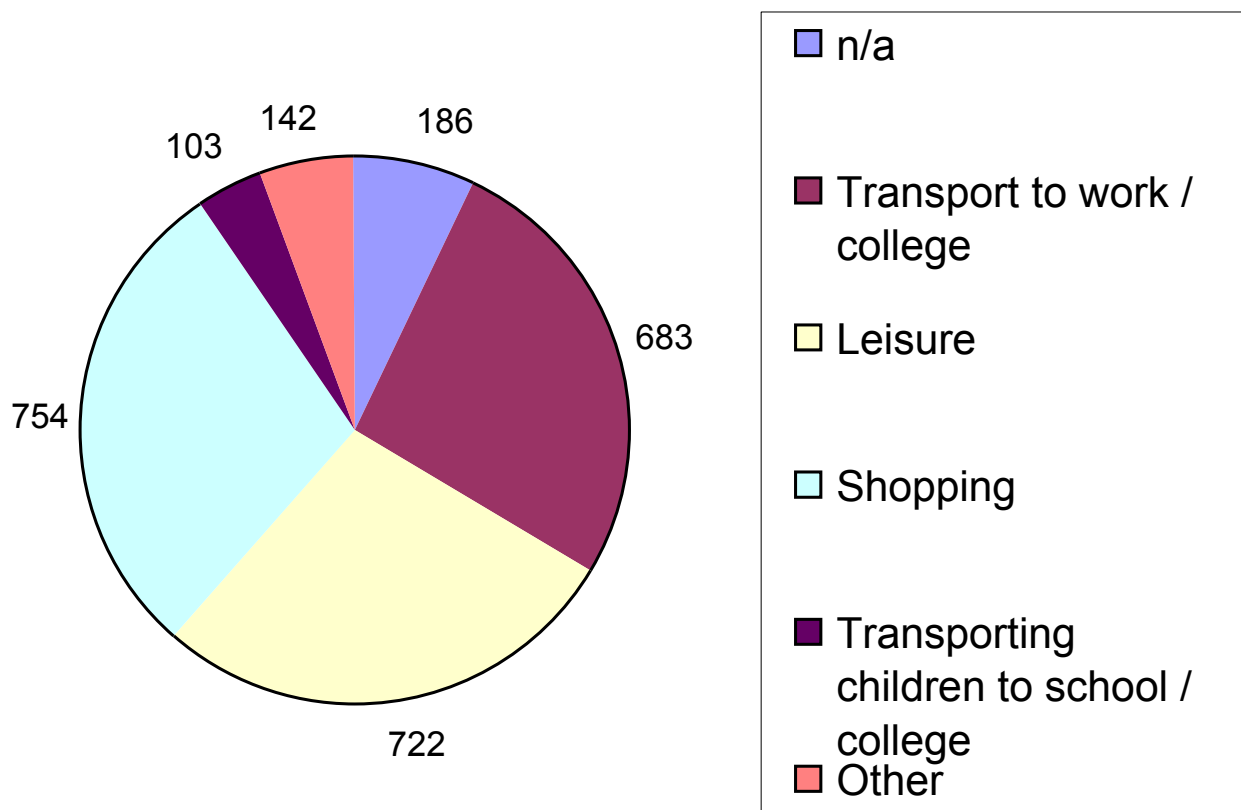
Q19: Should the following the be encouraged in Comberton? (N=1179)



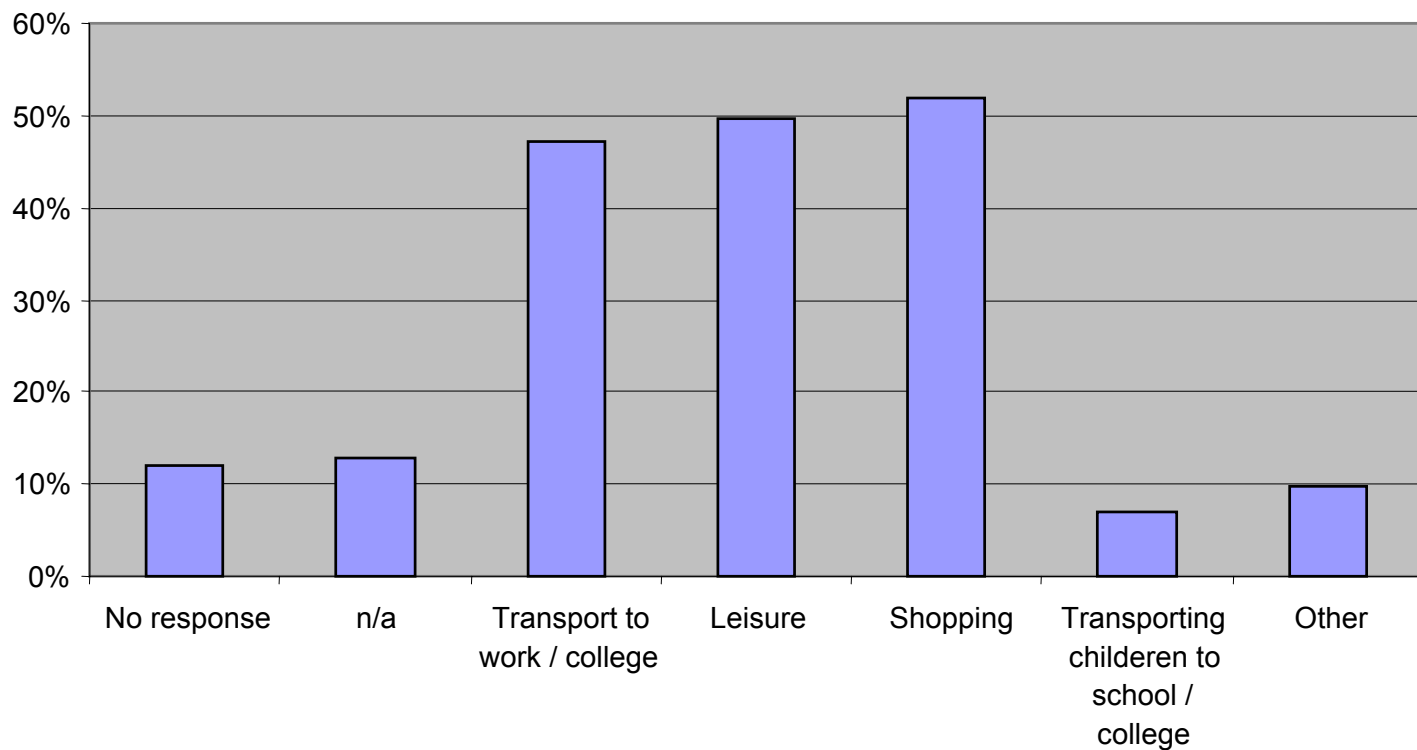
Q19: Should the following be encouraged in Comberton?



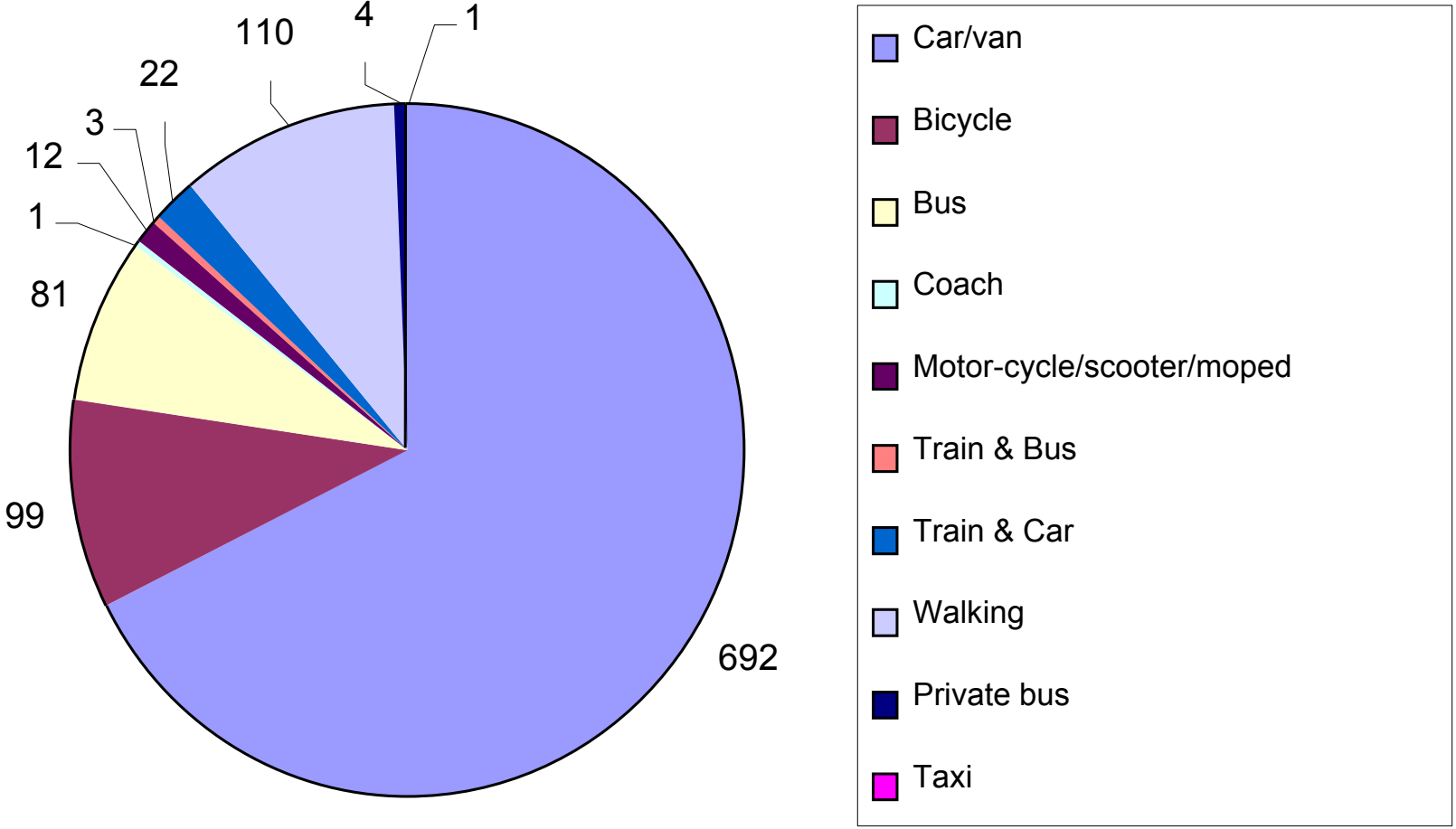
Q20: If you have daytime access to a motor vehicle, what do you use it for? (N=1275)



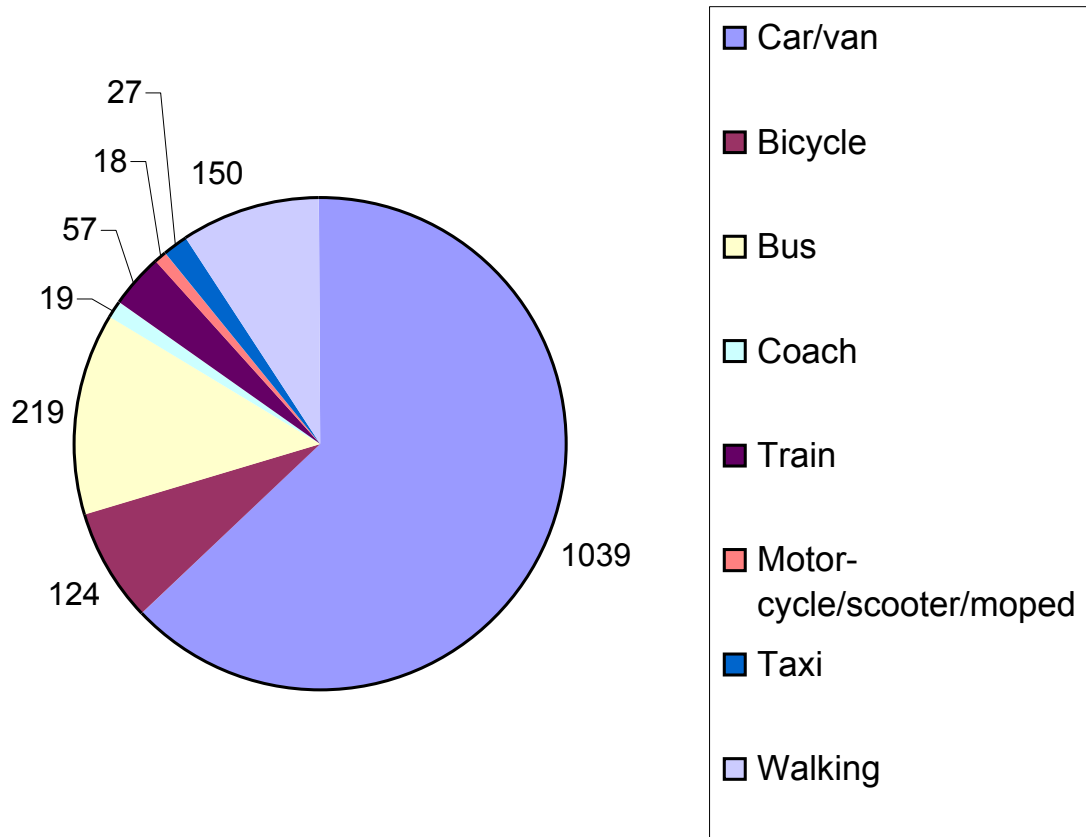
Q20: If you have daytime access to a motor vehicle, what do you use it for?



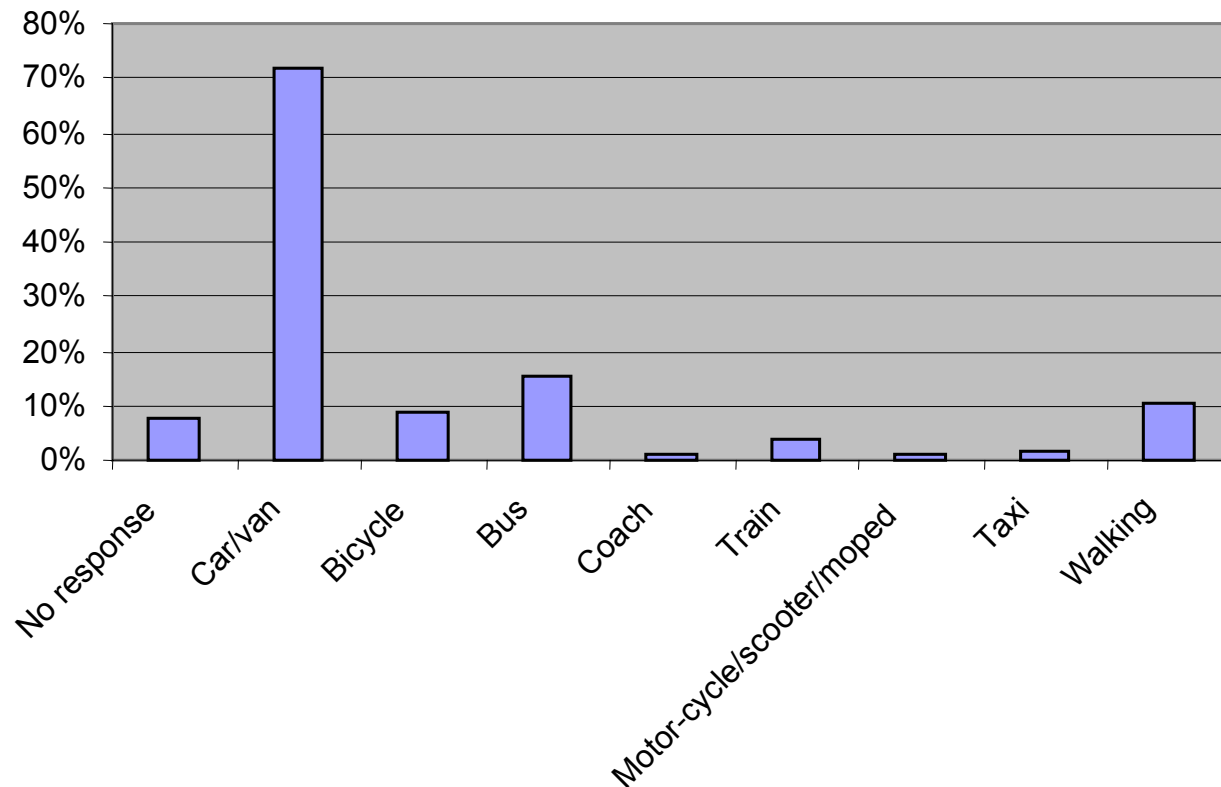
Q21: If appropriate, what is your main means of transport to work, training or study? (N=1025)



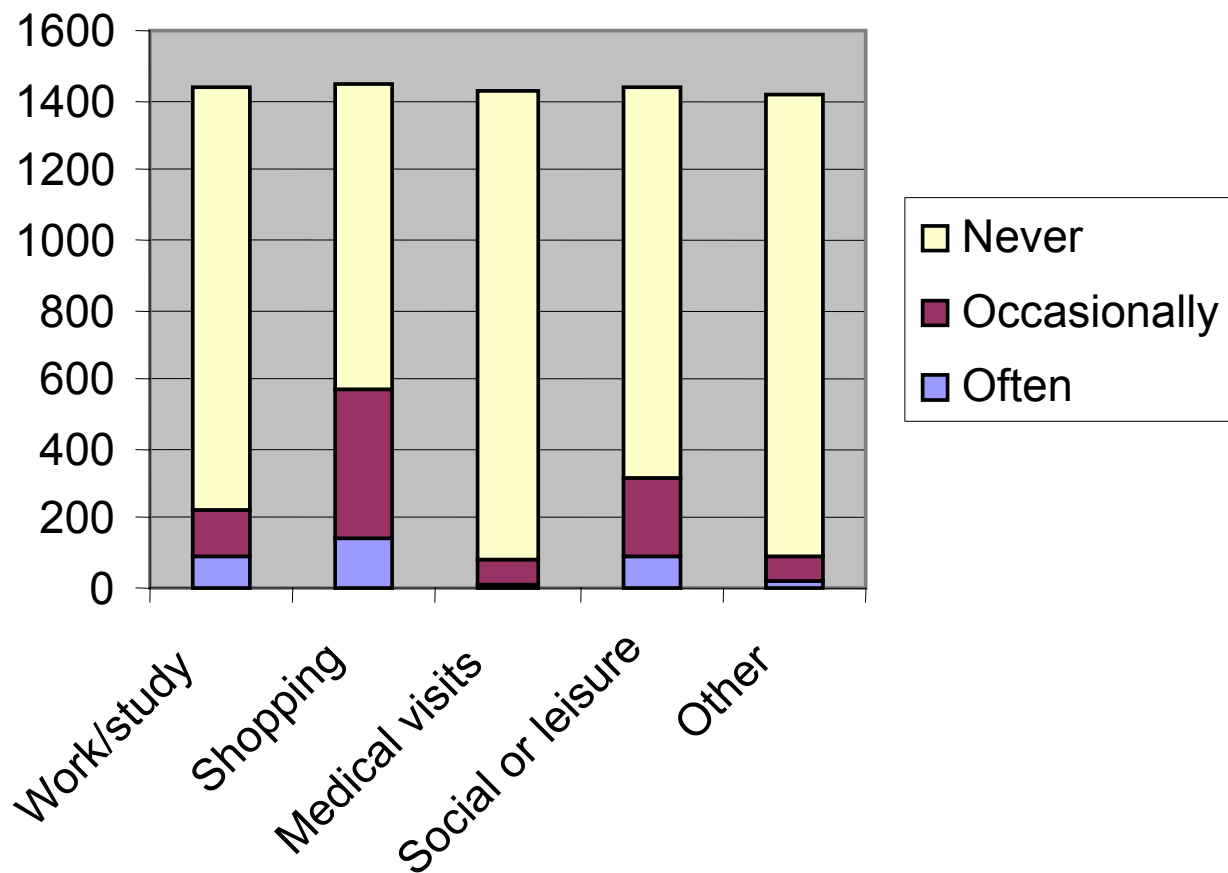
Q22: Which of the following are your major means of transport for other journeys? (N=1339)



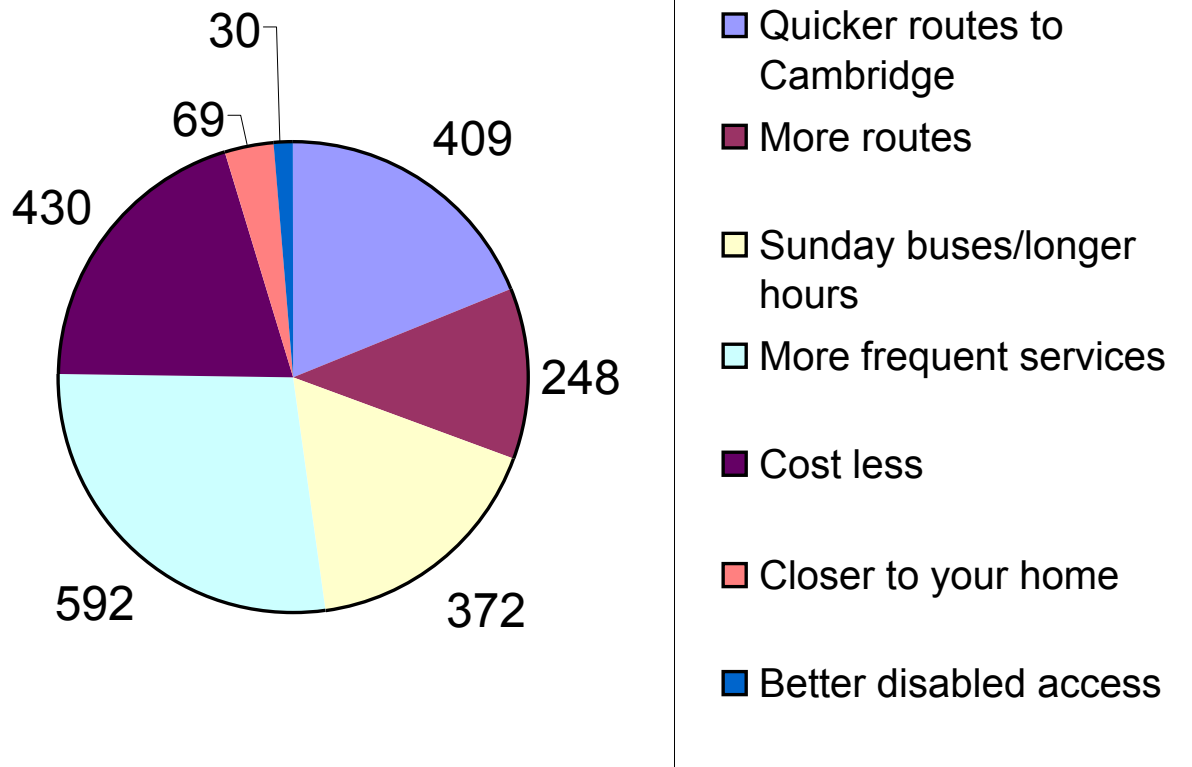
Q22: Which of the following are your major means of transport for other journeys?



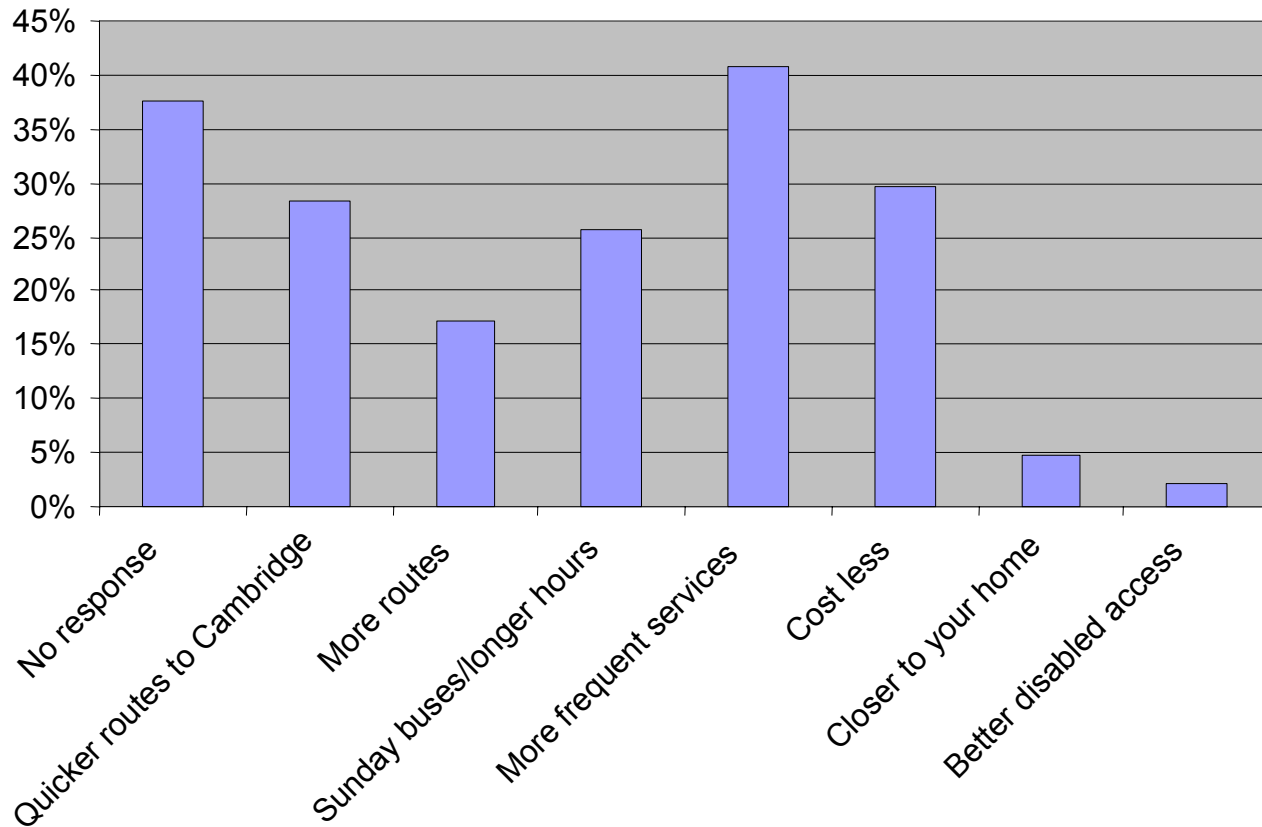
Q23: If you use the bus, what do you use it for and how often? (N=462)



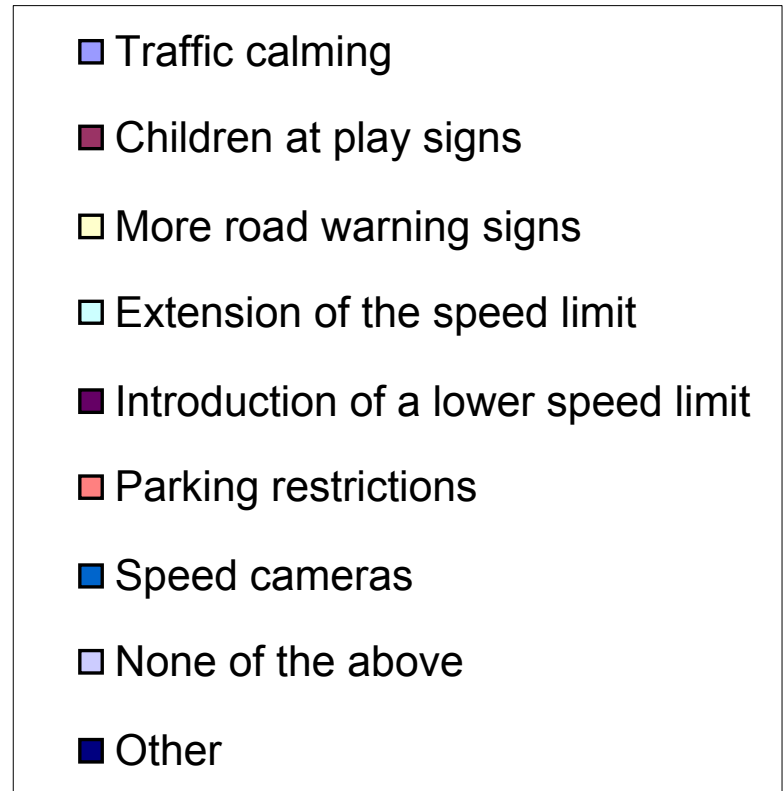
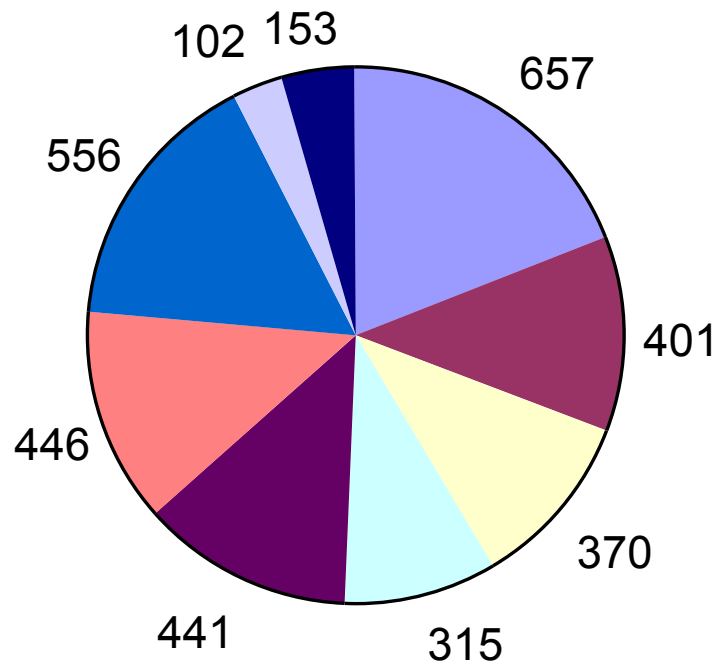
Q24: Would you use the bus service more if there were: (N=904)



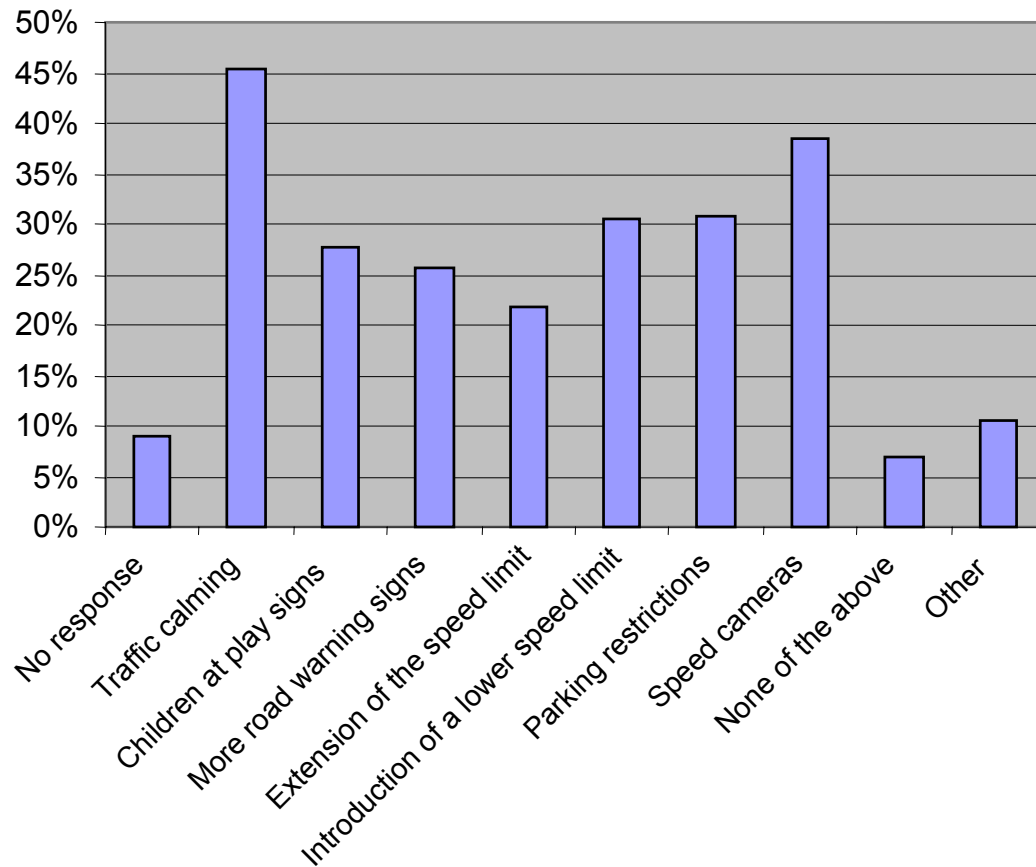
Q24: Would you use the bus service more if there were:



Q25: Would you support the following speed control measures in the main roads through the village? (N=1319)



Q25: Would you support the following speed control measures in the main roads through the village?



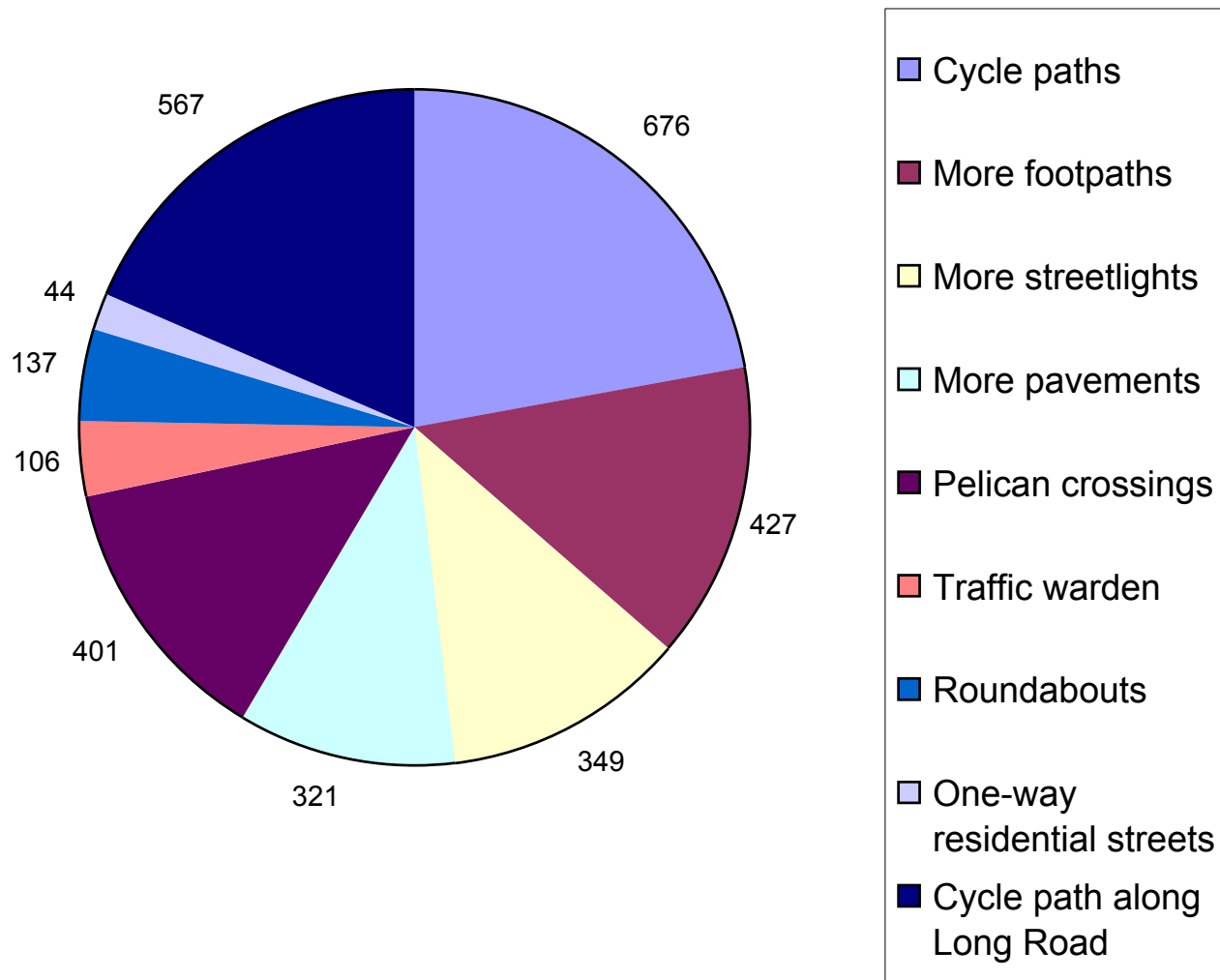
Q26 Suggested Speed Control Measures 1

- Pedestrian crossings (e.g. near Meridian School and opposite Post Office) (40 respondents)
- Automatic flashing signs indicating speed on entry to village (35)
- Roundabouts at all entrances to the village (18)
- Street crossing patrol / lollypop person (10)
- More use of speed bumps (10)
- Better police enforcement (10)
- Better / more signs or road markings indicating limits (9)

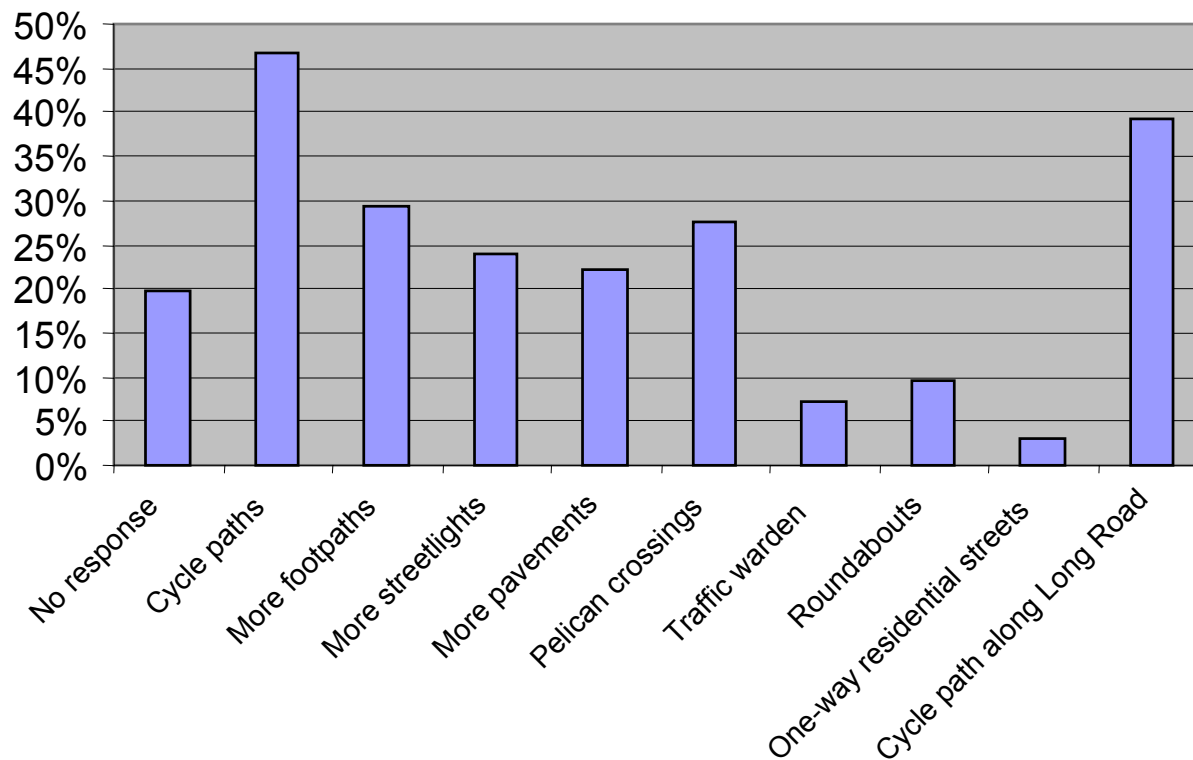
Q26 Suggested Speed Control Measures 2

- More traffic calming measures at the entrances to the village (9 respondents)
- Higher police presence (7)
- Decrease the speed limit between Comberton and Barton (6)
- Reduce the number of traffic calming measures (5)
- More static speed cameras (4)
- More restrictions on parking and better enforcement of current restrictions (4)
- 20 mph limit in the village (4)

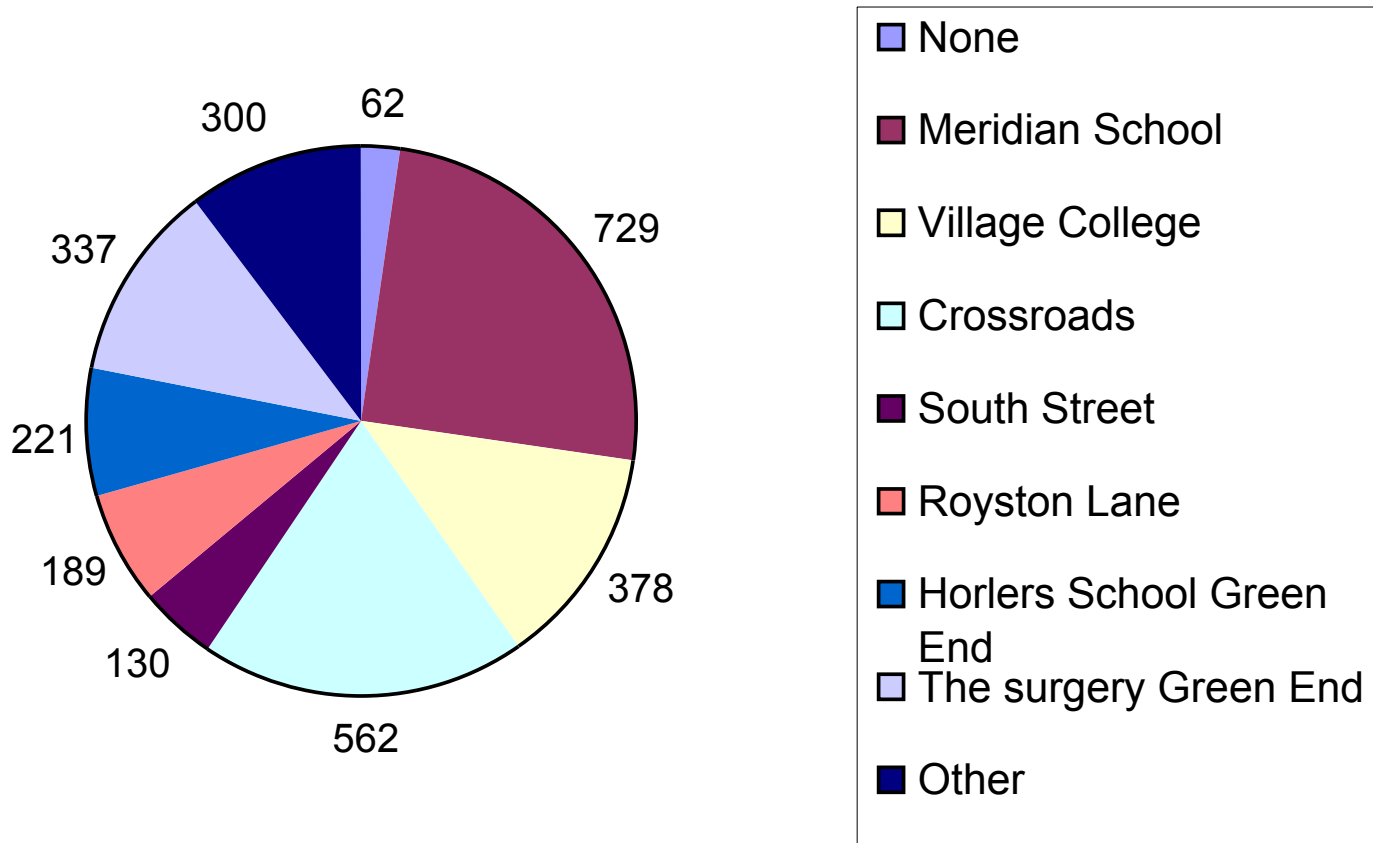
Q27: Would you like to see any of the following roads measures in Comberton? (N=1165)



Q27: Would you like to see any of the following roads measures in Comberton?



Q28: If you feel that there are danger spots on the roads in Comberton, please state where they are: (N=1212)



Q29 Danger Spots 1 – Barton Road

- Long Road junction / entrance to the village (32 respondents)
- Unspecified problems (27)
- Problems with parked cars on main road and near turnings (21)
- School – related problems (pick-up and drop-off times) (19)
- Swaynes Lane junction (19)
- Harbour Avenue junction (15)
- Between Comberton and Barton (11)
- Pavements (too thin, not enough) (4)

Q29 Danger Spots 2 – Long Road

- General problems with the new traffic calming measures (12 respondents)
- Lack of foot / cycle path due to traffic calming (12)
- Unspecified problems on this road (8)
- New calming measures encourage speeding and dangerous driving (5)
- Calming measures are too close to junctions (4)

Q29 Danger Spots 3 – Green End, Harbour Ave

- **Green End**
 - Branch Road bend is dangerous for cars, pedestrians and cyclists (mirror / footpath may solve this) (25 respondents)
 - 30 mph limit is not respected (3)
 - Problems at pick-up / drop-off time at Horlers School (2)
- **Harbour Avenue area**
 - Unspecified problems (8)
 - Parking problems (e.g. during school time, also on Hillfield) (9)

Q29 Danger Spots 4 - Other

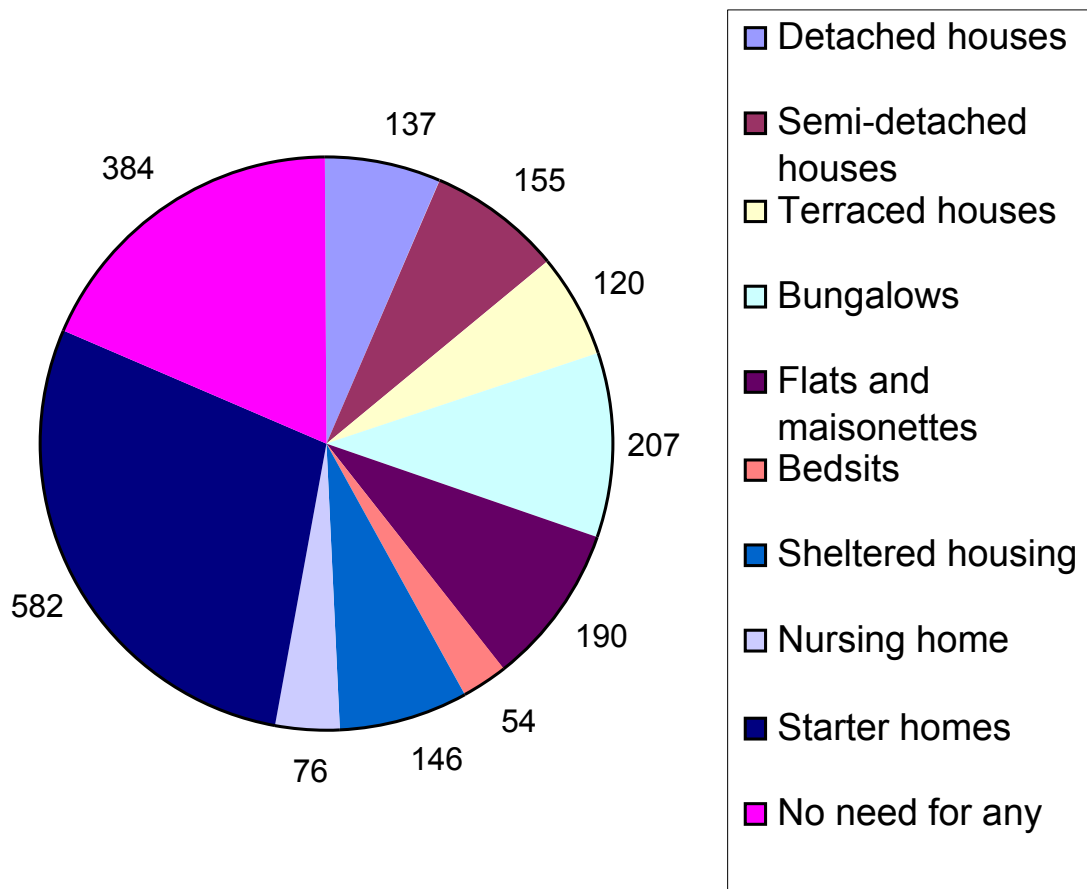
- **Speeding**
 - South Street / Royston Lane (6 respondents)
 - Long Road (5)
 - Green End (3)
 - All the way through the village (3)
- **Other**
 - Three Horseshoes junct. (14) Swaynes Lane area (6)
 - Barrons Way area (5) Bend on West Street (4)
 - Nursery school crossroads (3) Cut back vegetation (2)
 - Restricted Harbour Avenue through access (2)
 - Vehicle size and weight restrictions in Royston Lane (2)

Part 3: Housing, health and services

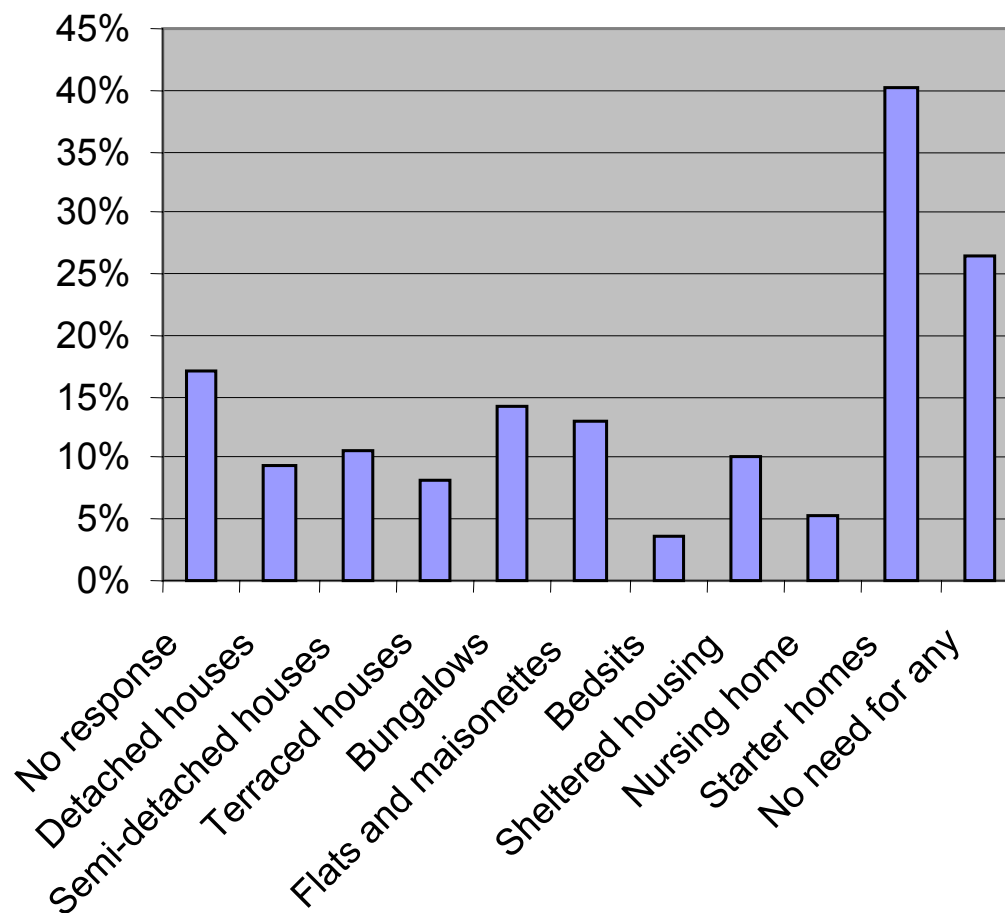
Note: **Pie charts** detail responses of people who answered each specific question.

Bar charts detail responses as percentages of all respondents to the questionnaires. They include a non-respondents category for each individual question.

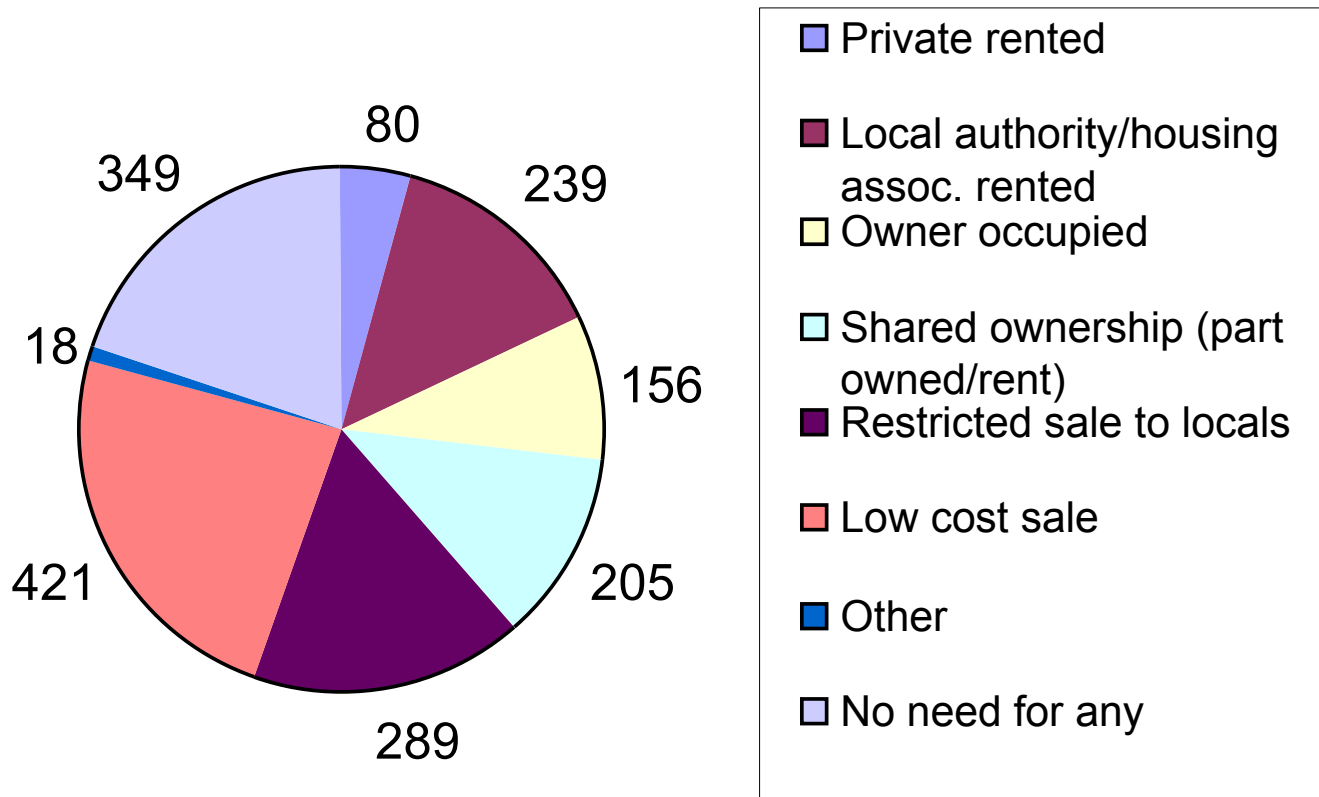
Q30: What type of new homes are needed in Comberton? (N=1201)



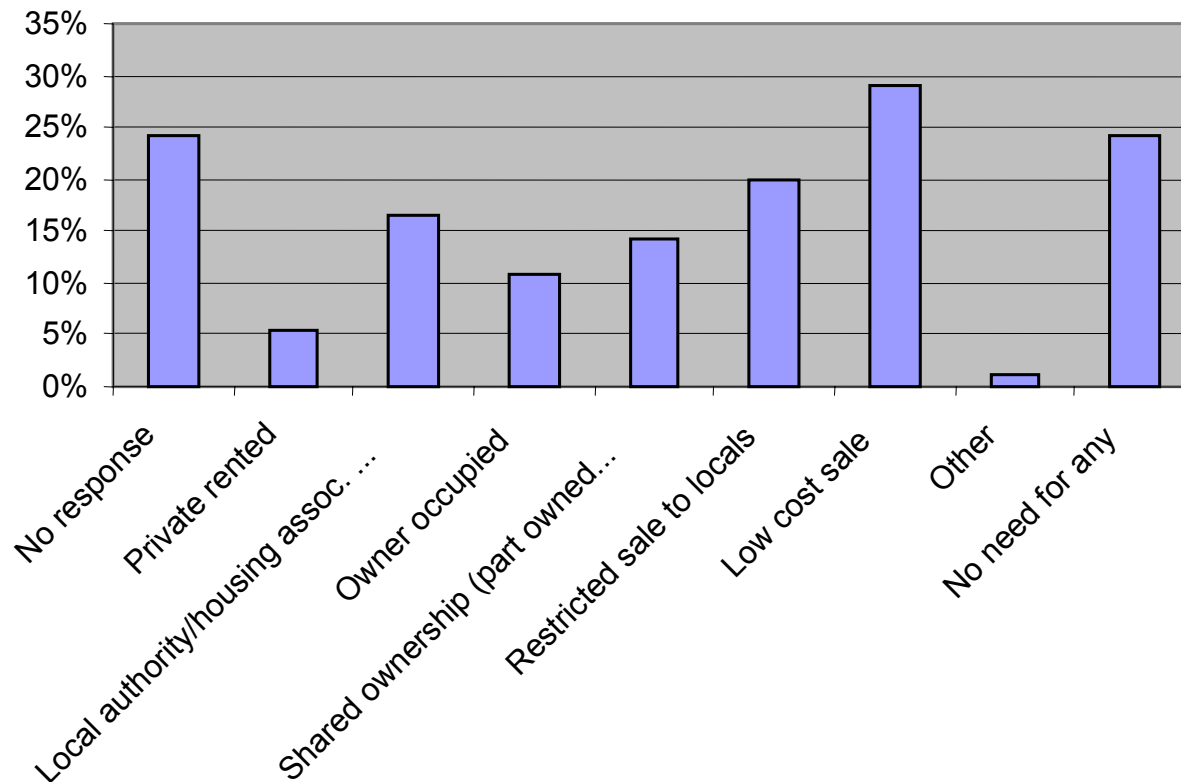
Q30: What types of new homes are needed in Comberton?



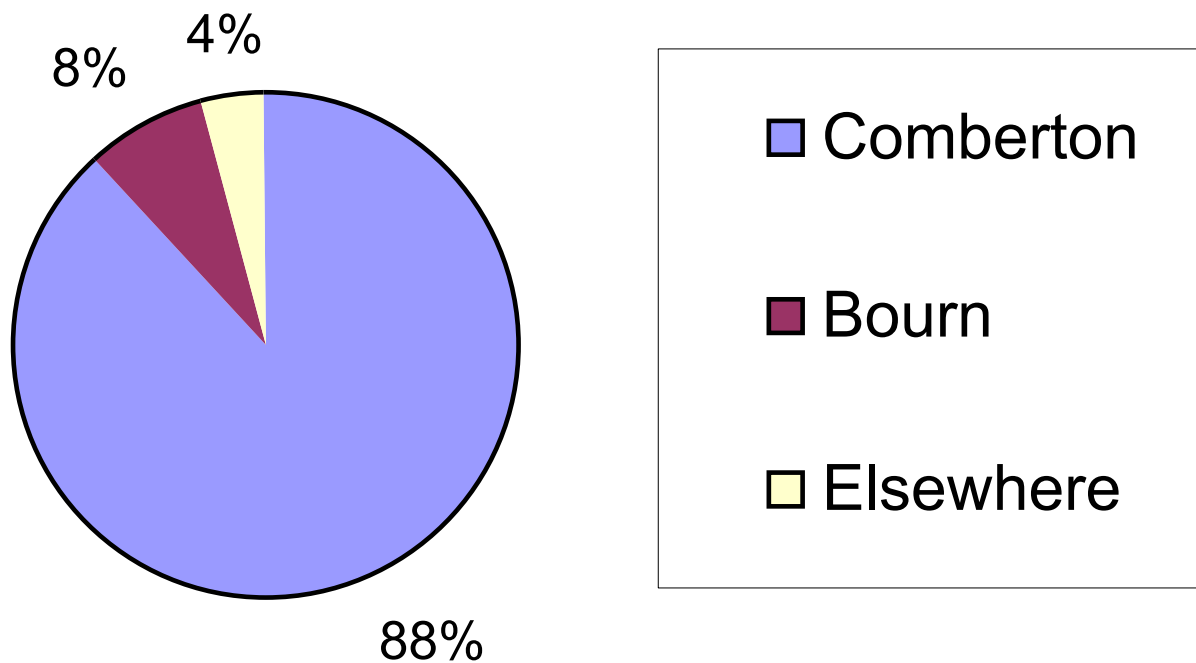
Q31: Is there a need for more accommodation of the following type in Comberton? (N=1101)



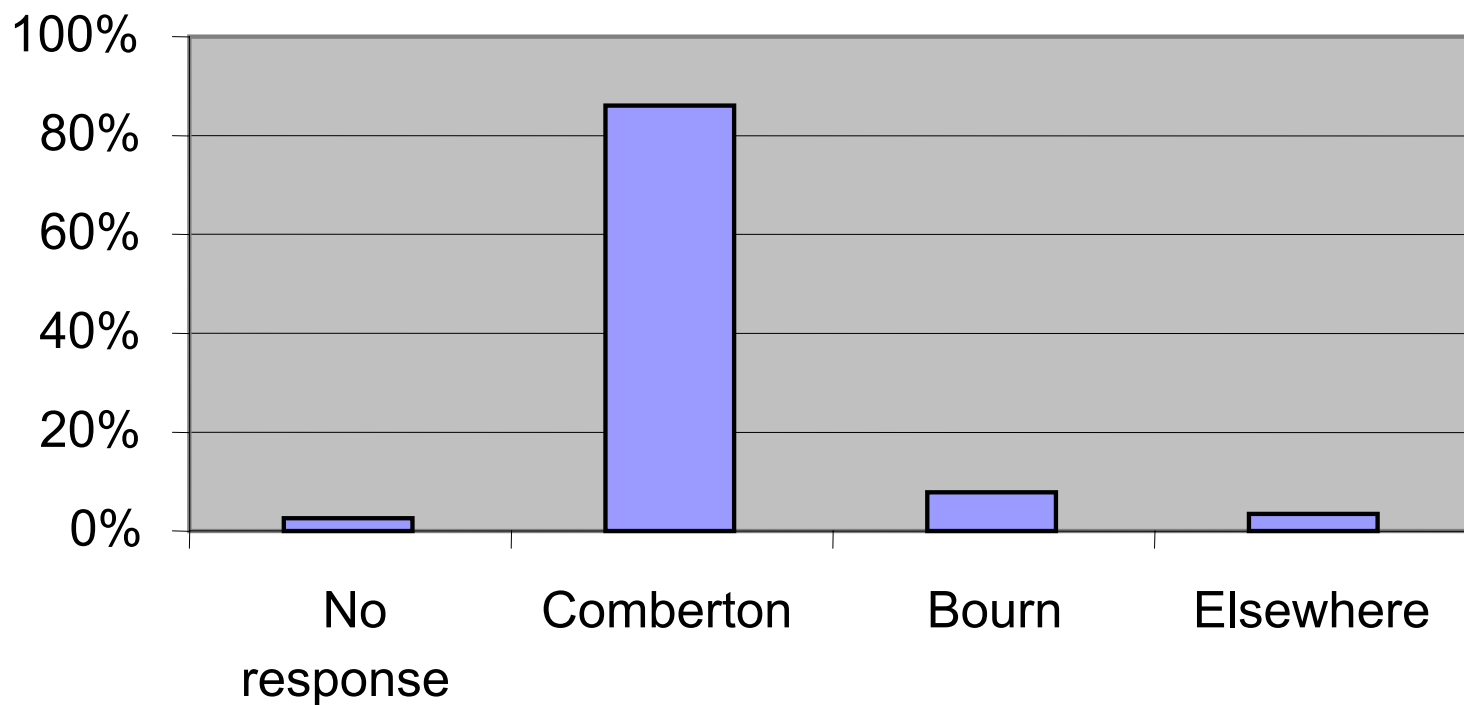
Q31: Is there a need for more accommodation of the following types in Comberton?



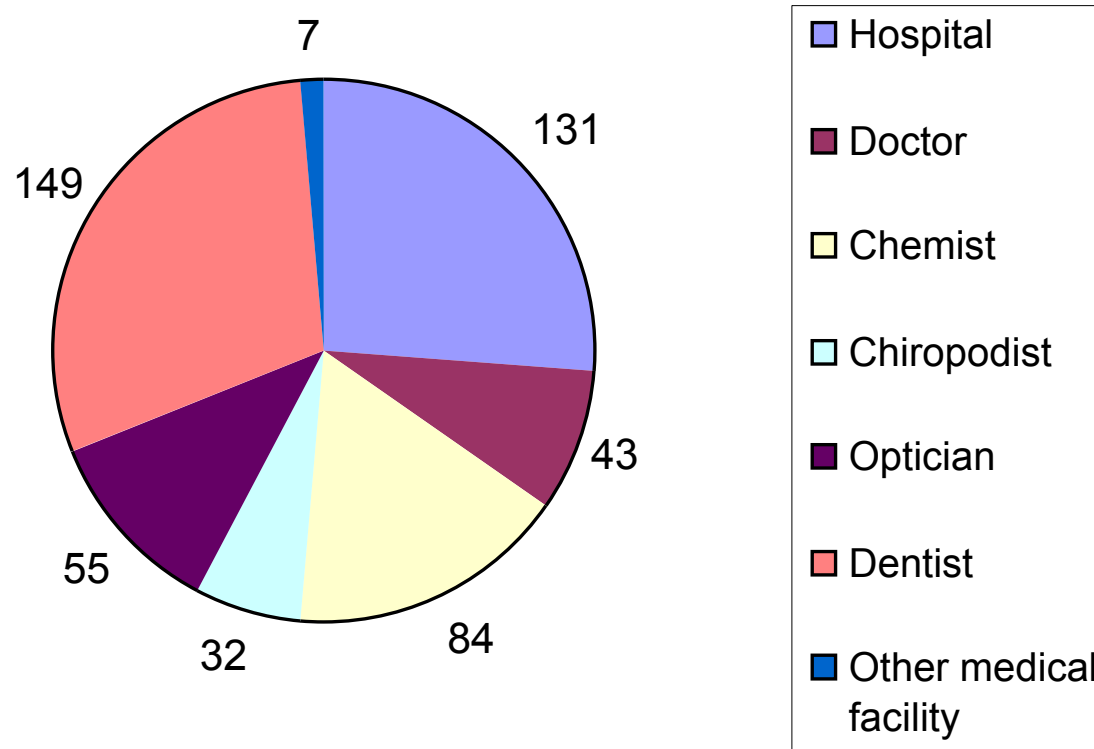
Q32: Which doctors surgery are you registered with? (N=1417)



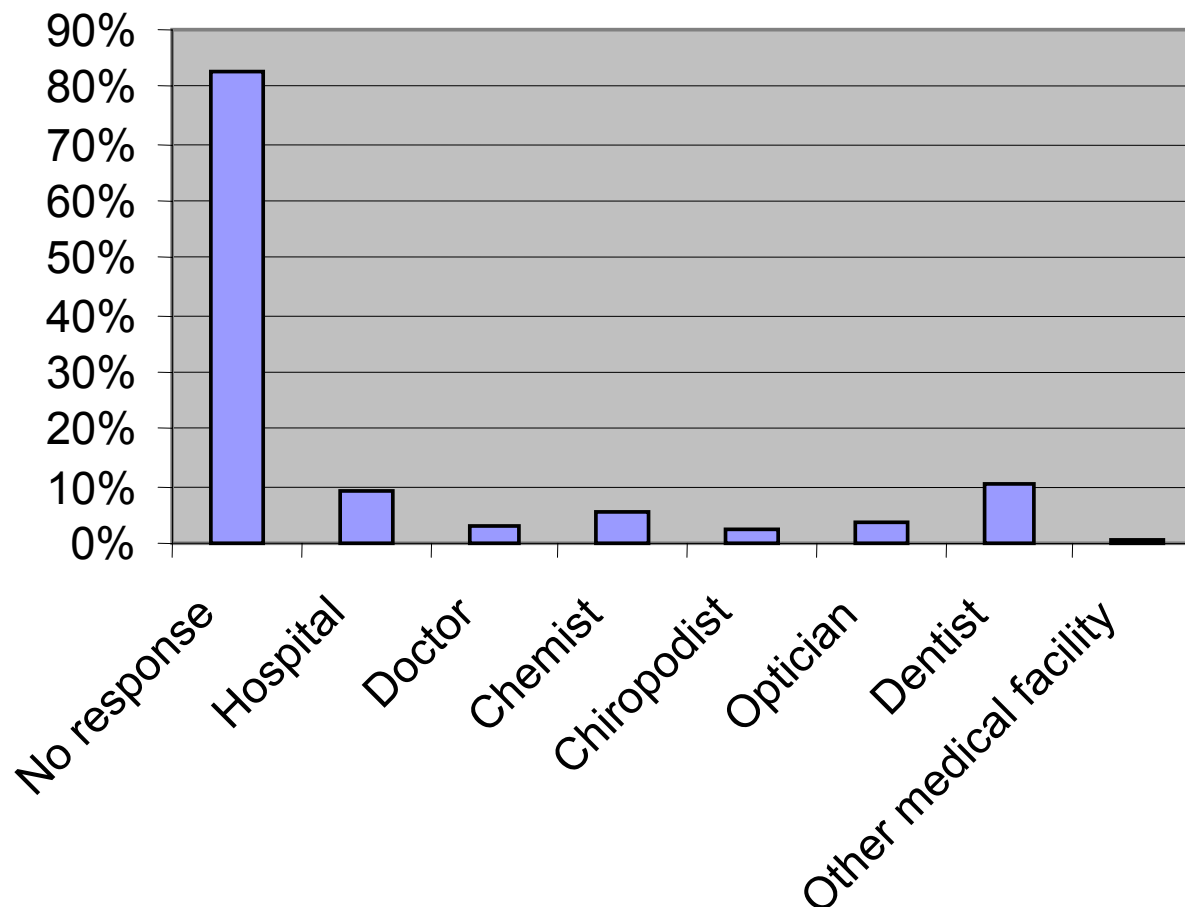
Q32: Which doctors surgery are you registered with?



Q33: Do you have difficulty in getting to the following? (N=255)



Q33: Do you have any difficulty in getting to the following?



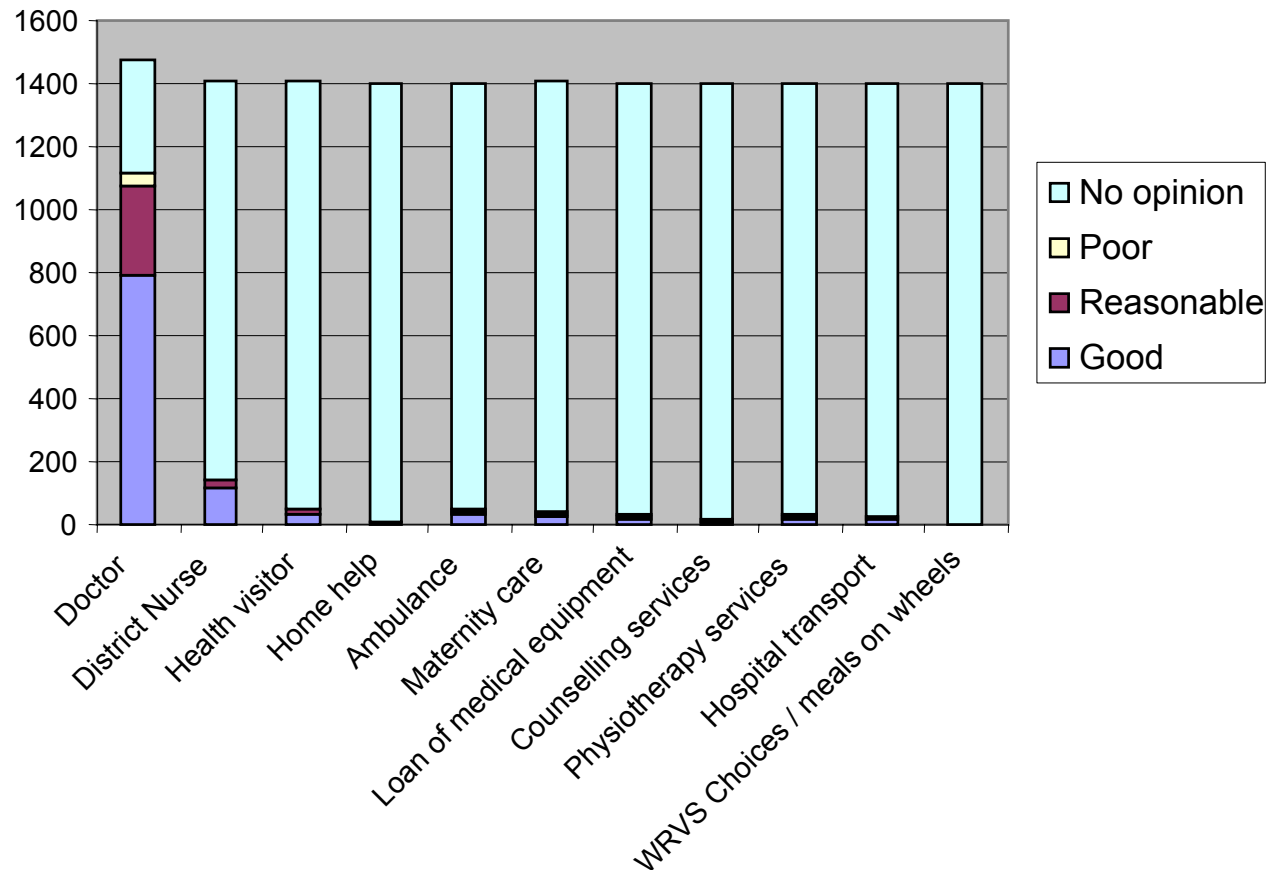
Main means of transport and difficulty in getting to medical facilities (Q22 and Q33)

Main means of transport	Total using this transport	Hospital	Doctor	Chemist	Chiropodist	Optician	Dentist	Other medical facility
Car / Van	1039	80	20	60	20	40	102	3
Bicycle	124	6	3	7	5	1	13	0
Bus	219	38	14	17	9	10	35	1
Coach	19	1	0	6	2	0	0	0
Train	57	5	2	5	0	1	7	0
Motorbike	18	0	0	0	0	0	1	0
Taxi	27	3	1	3	1	2	2	0
Walking	150	16	3	22	4	9	24	4
		149	43	120	41	63	184	8

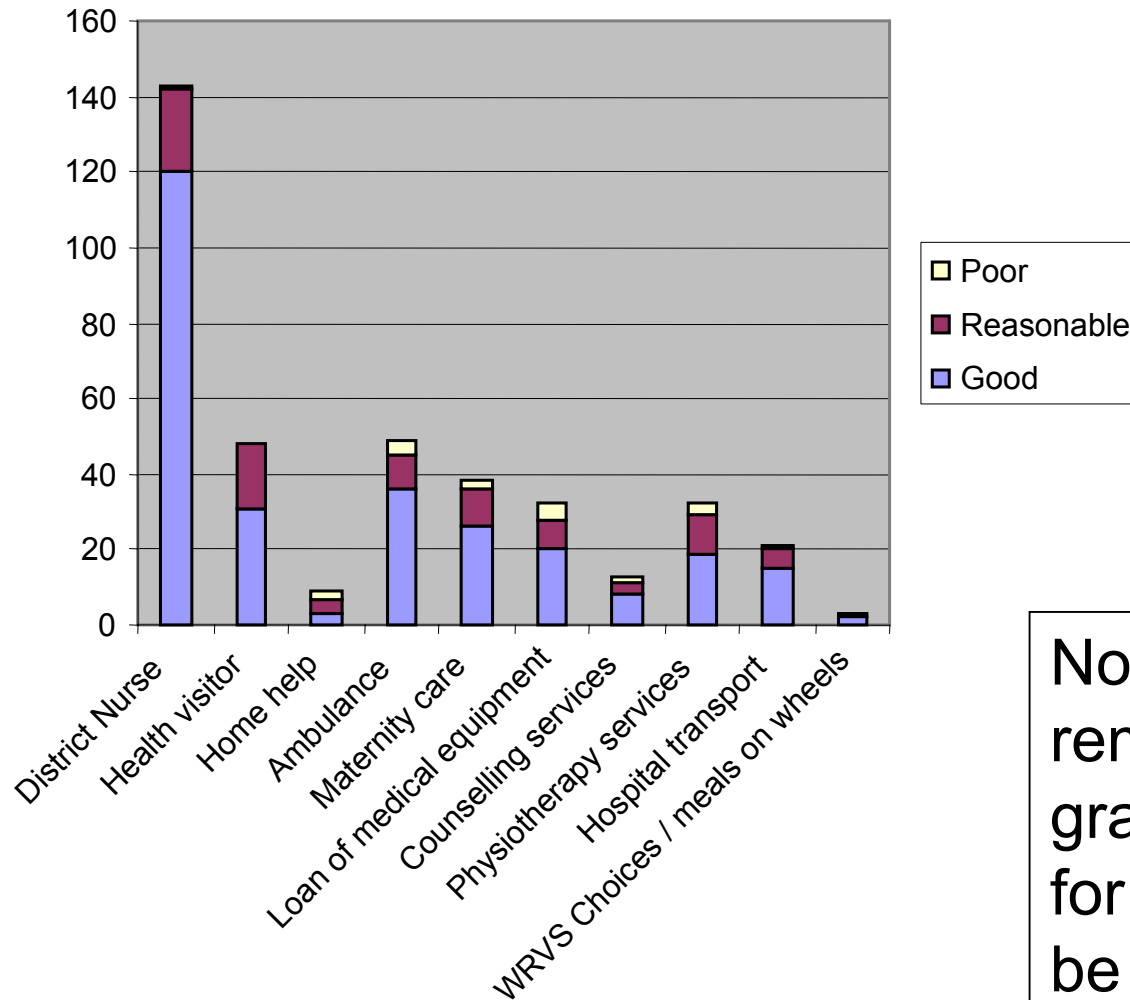
Those having trouble getting to their doctors surgery (Q32 and Q33)

Registered with	Totals	No. having trouble
Comberton	1247	32
Bourn	114	8
Elsewhere	56	3
		43

Q34: If you have used any of the following services which cover Comberton during the last year, how do you rate the service?



Q34: If you have used any of the following services which cover Comberton during the last year, how do you rate the service?



Note: Doctor removed from this graph to allow detail for other services to be seen

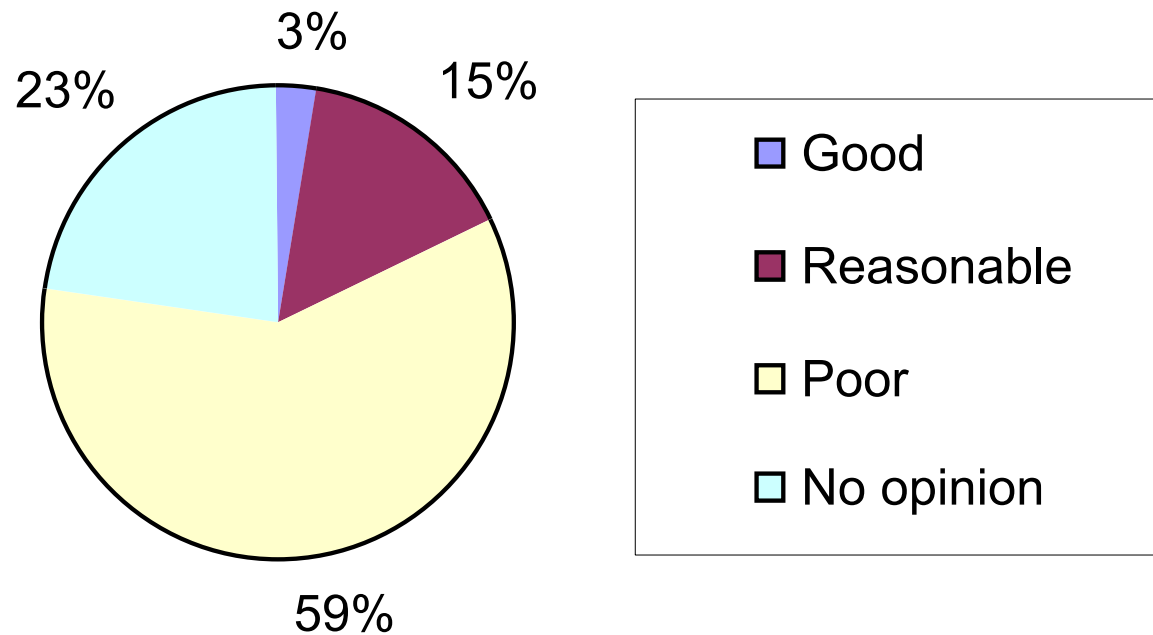
Use of medical services by those registered with a certain surgery (Q32 and Q34)

Registered with	Total	Good	Reasonable	Poor
Comberton	1247	724	285	45
Bourn	114	61	6	0
Elsewhere	56	1	0	0
		786	291	45

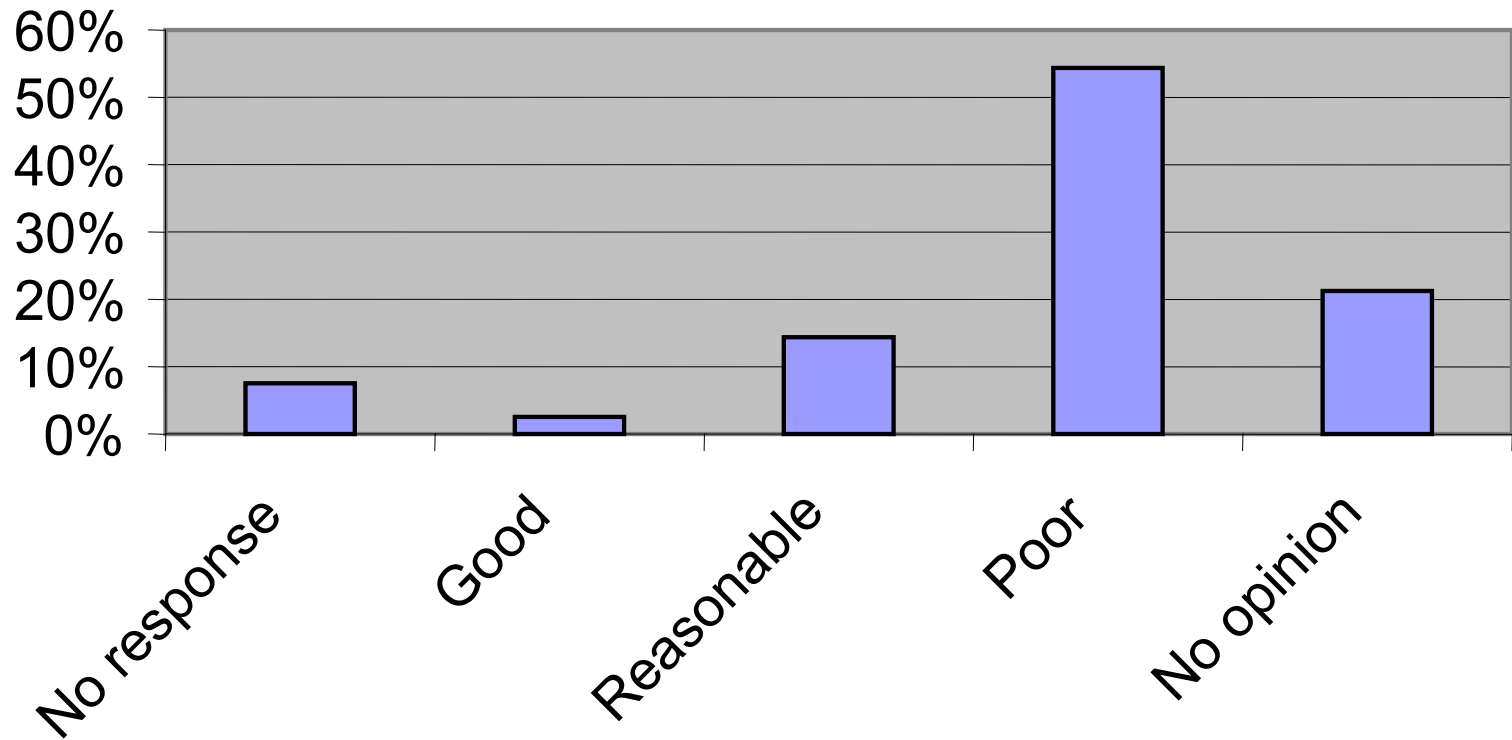
Q35 Problems with Medical Services

- Difficulty / wait to get an appointment (22 respondents)
- Poor attitude (10)
- Appointments very late / kept waiting (5)

Q36: Is the service provided by the police in Comberton: (N=1342)



Q36: Is the service provided by the police in Comberton:



Opinion on the police in different areas (Q3 and Q36)

Area	House-holds	Good	Reasonable	Poor	No opinion
A	275	17	72	315	137
B	192	3	62	207	83
C	114	5	35	123	39
D	90	8	27	100	26
E	40	3	12	43	19
		36	208	788	304

A: Long Rd. and Harbour Ave. area

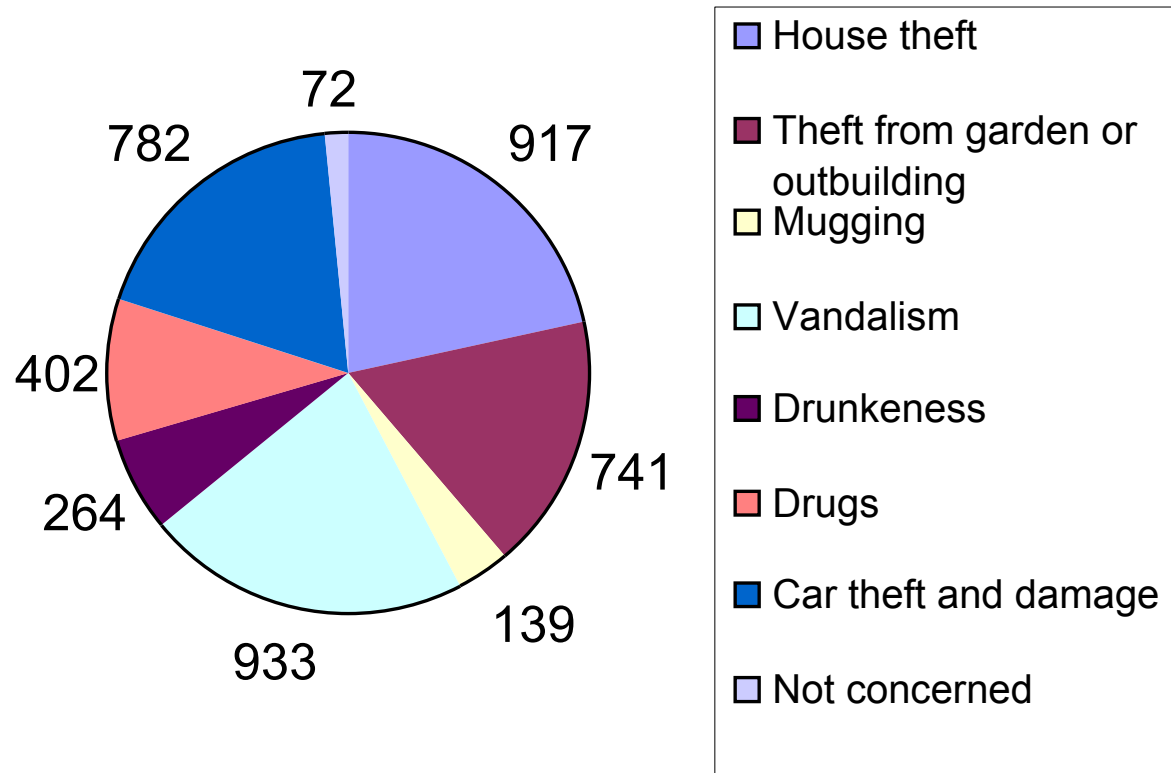
B: West St. and Barrons Way area

C: South St. and Swaynes Lane area

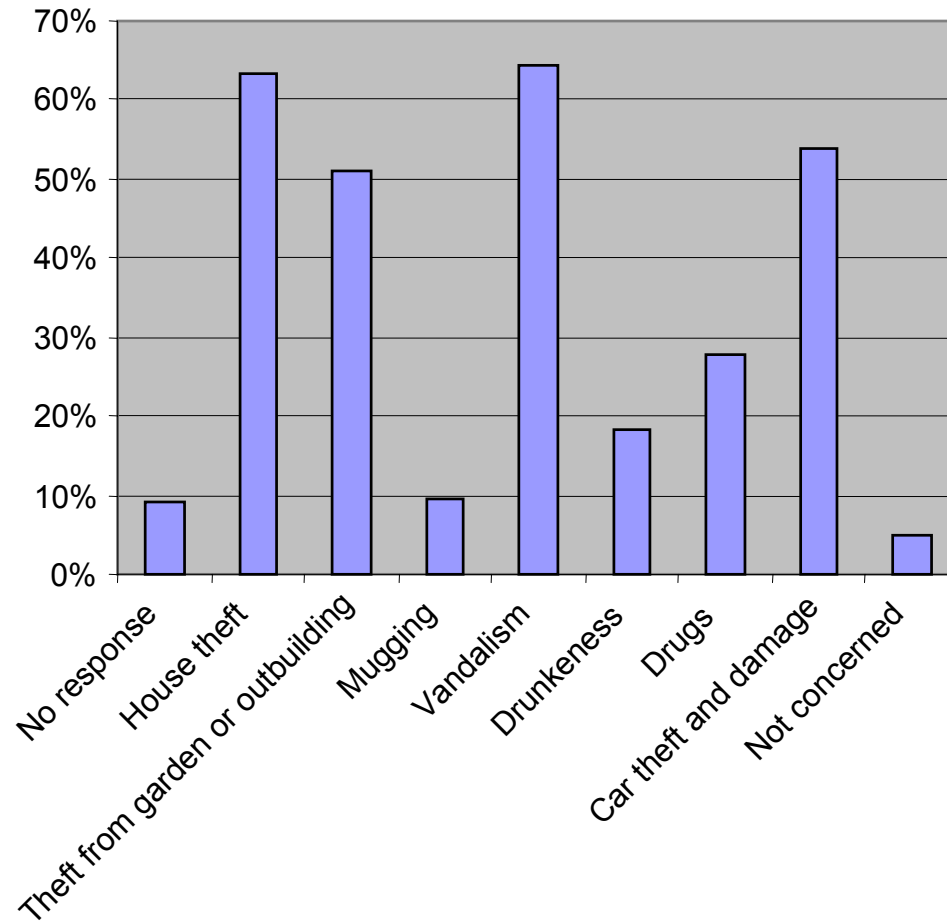
D: Barton Rd., Hines Lane and Wootens Close

E: Green End and Branch Rd.

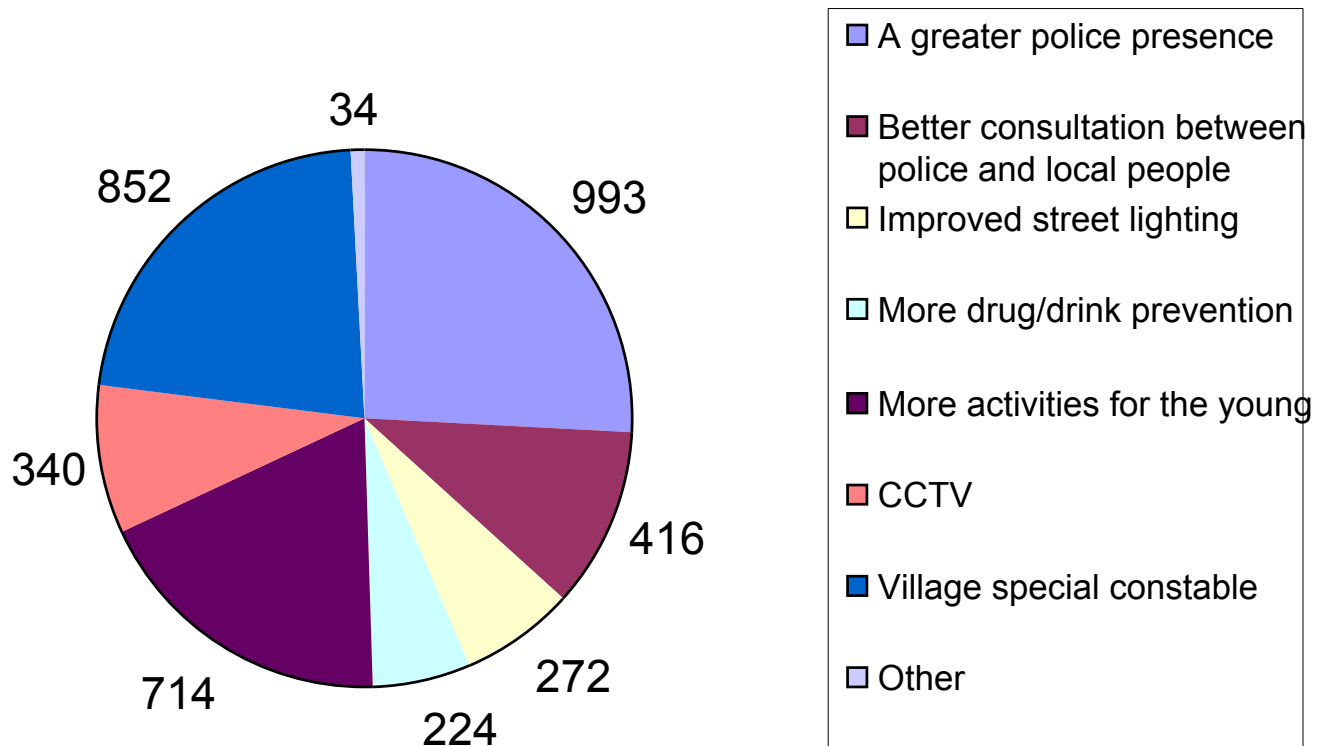
Q37: Which, if any of the following crimes and anti-social behaviour concern you in Comberton? (N=1317)



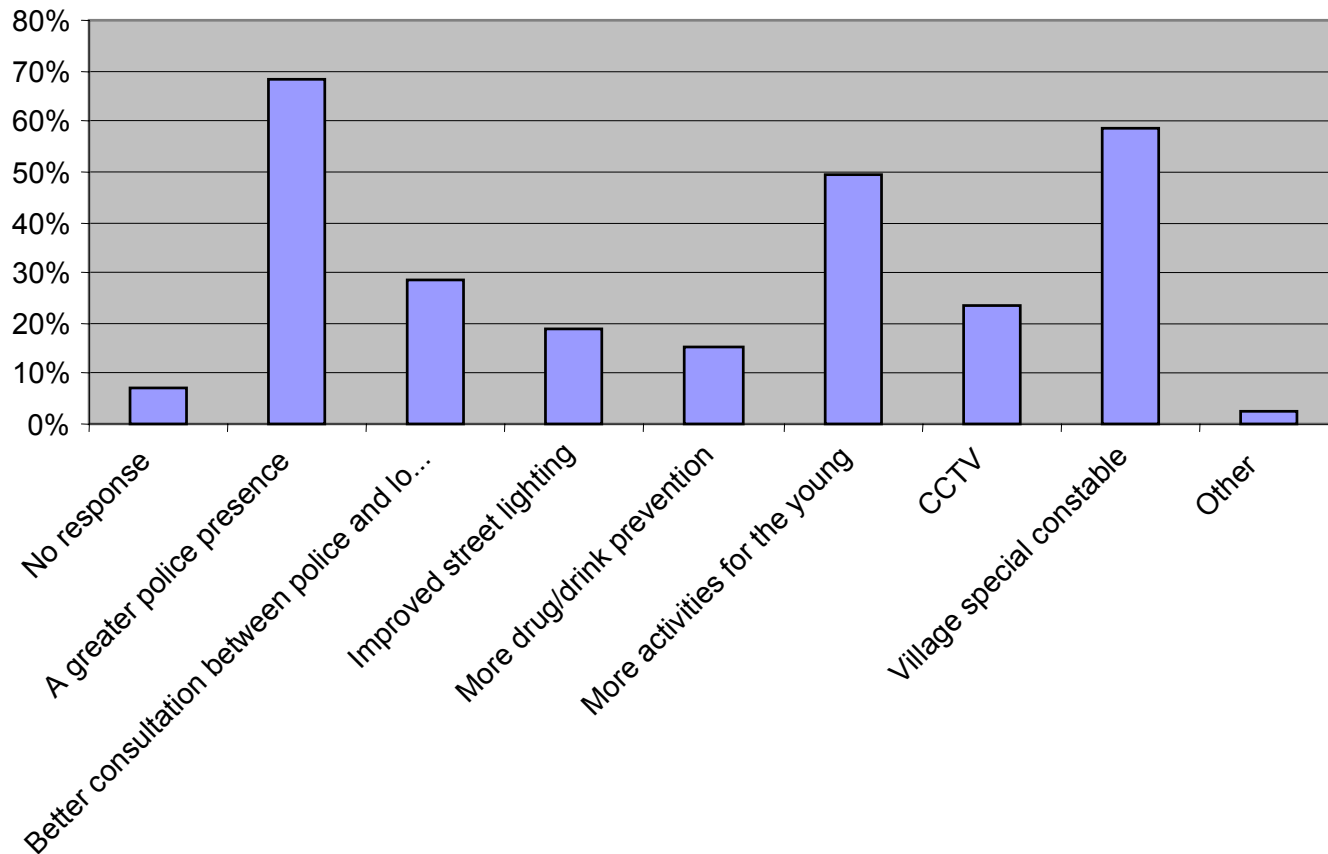
Q37: Which, if any, of the following crimes and anti-social behaviour concern you in Comberton?



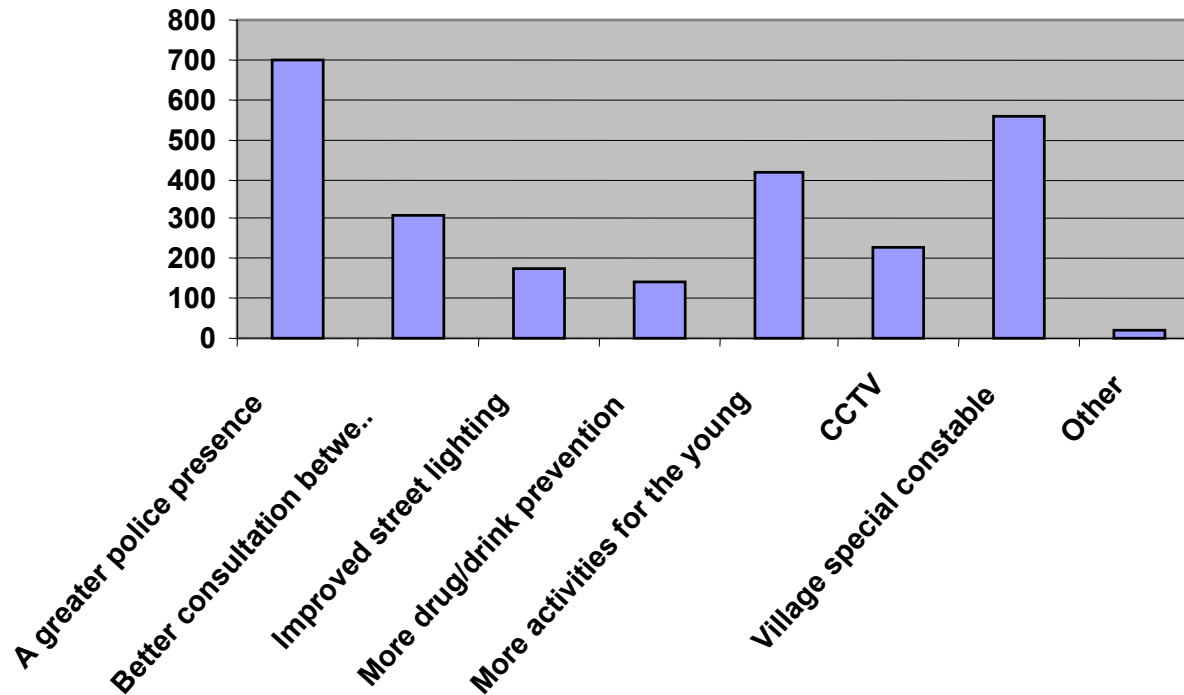
Q38: Do you think that any of the following measures are needed in order to reduce crime? (N=1305)



Q38: Do you think that any of the following measures are needed in order to reduce crime?



Solutions to crime problems proposed by those who think that policing in Comberton is poor (Q36 and Q38)



Q39 Measures to Reduce Crime 1 - Police

- Local policeman (with local home) (7 respondents)
- Improved response to crime and 999 calls (4)
- General increase in policing levels (2)
- Rapid response to crime (2)
- More active investigation of crime, rather than logging the crime, then ignoring it (2)
- Investigation and prosecution of even minor vandalism (2)
- Recognition that the village may have to pay for decrease in crime levels (2)
- Targeted patrols (e.g. recreation ground for drugs) (1)

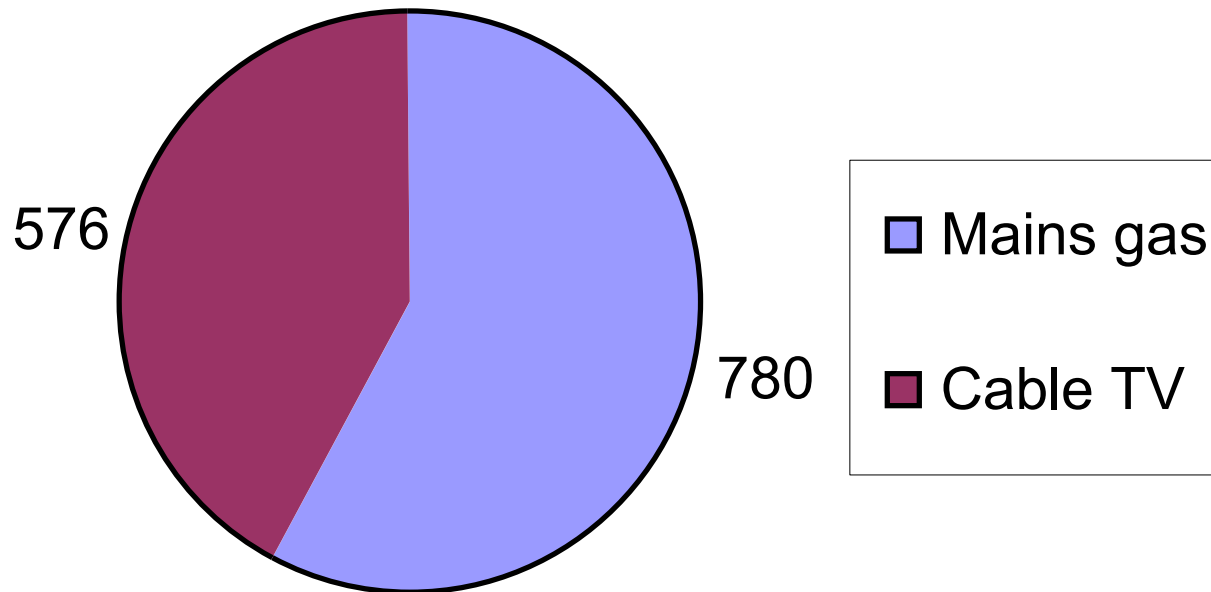
Q39 Measures to Reduce Crime 2 - Youth

- Greater parental sense / responsibility (6 respondents)
- Improved leisure facilities (2)
- Improved transport to Cambridge and its facilities (2)
- Tighter control of underage drinking (2)
- Greater legal responsibility for parents (1)

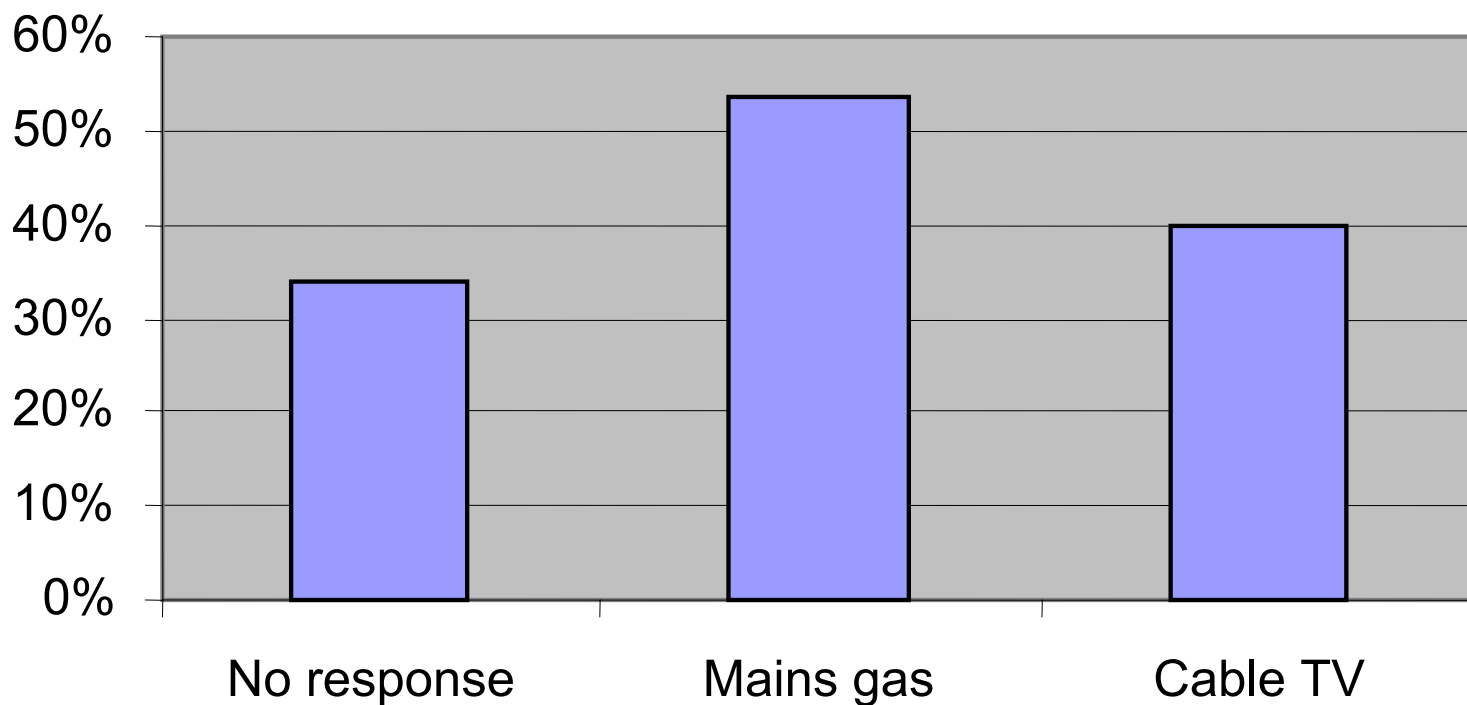
Q39 Measures to Reduce Crime 3 - Other

- Don't serve drinks to those who are already intoxicated (2 respondents)
- Increased use of CCTV (2)
- Reduce late night / early morning drinking in pubs (1)
- Increase in communal activities to bring the village closer together
- Increased personal responsibility for security – locks etc.
- Improved lighting (e.g. Milner rd. – Barton Road footpath)
- Involvement of schools in crimes by young people
- Education on leisure time

Q40: If the following were available, would you like to be connected? (N=960)



Q40: If the following were available, would you like to be connected?



Households where 1 or more people would like to be connected to gas or cable TV (Q3 and Q40)

Area	Households	Gas	Cable TV
A	275	192	147
B	192	117	80
C	114	59	39
D	90	54	38
E	40	24	14
		446	318

A: Long Rd. and Harbour Ave. area

B: West St. and Barrons Way area

C: South St. and Swaynes Lane area

D: Barton Rd., Hines Lane and Wootens Close

E: Green End and Branch Rd.

People who would like to be connected to gas or cable TV (Q3 and Q40)

Area	Households	Mains gas	Cable TV
A	275	335	272
B	192	201	144
C	114	108	72
D	90	94	67
E	40	38	21
		776	576

A: Long Rd. and Harbour Ave. area

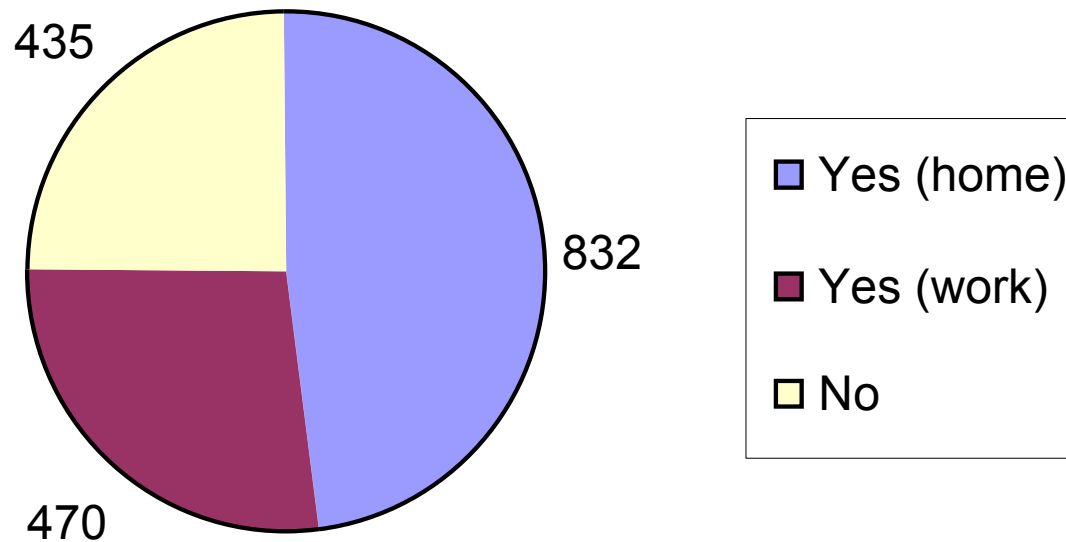
B: West St. and Barrons Way area

C: South St. and Swaynes Lane area

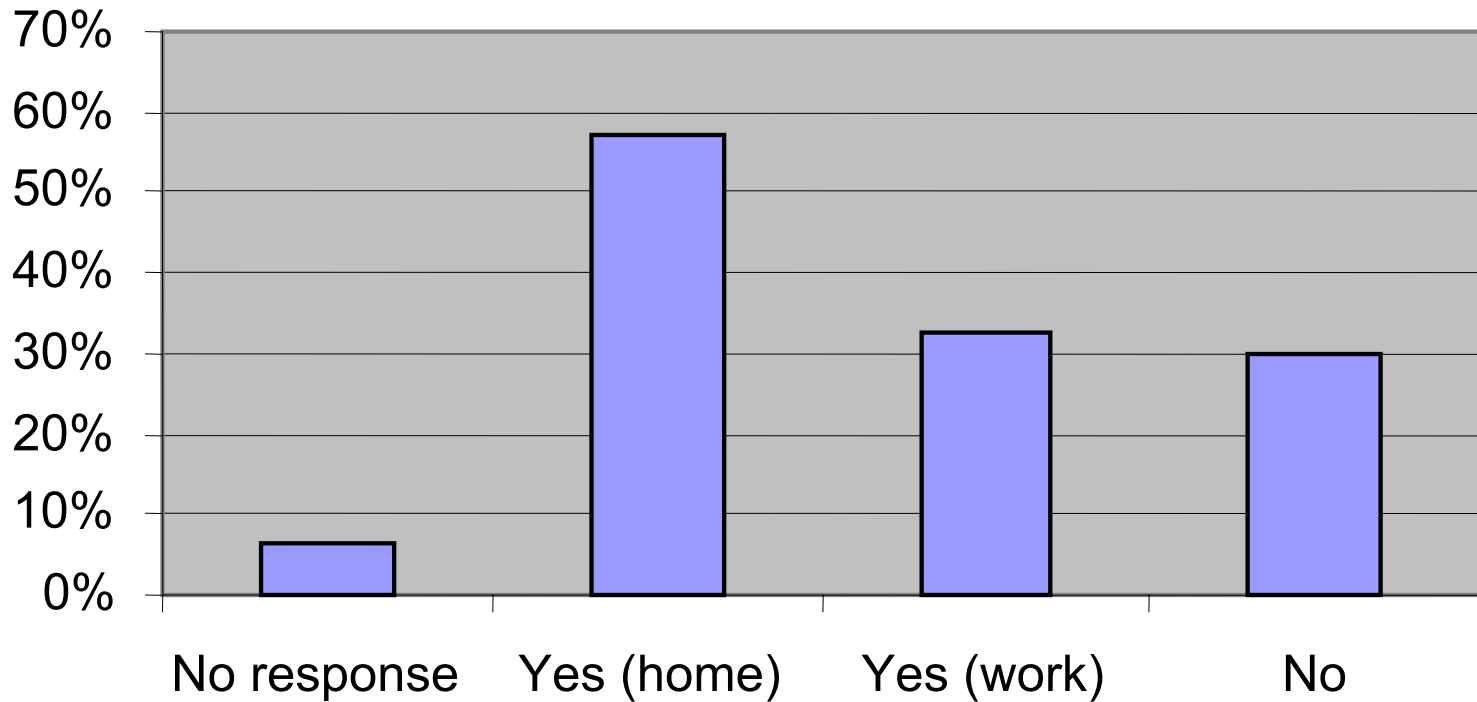
D: Barton Rd., Hines Lane and Wootens Close

E: Green End and Branch Rd.

Q41: Do you have access to the internet? (N=1357)



Q41: Do you have access to the internet?



Internet access by age group (Q12 and Q41)

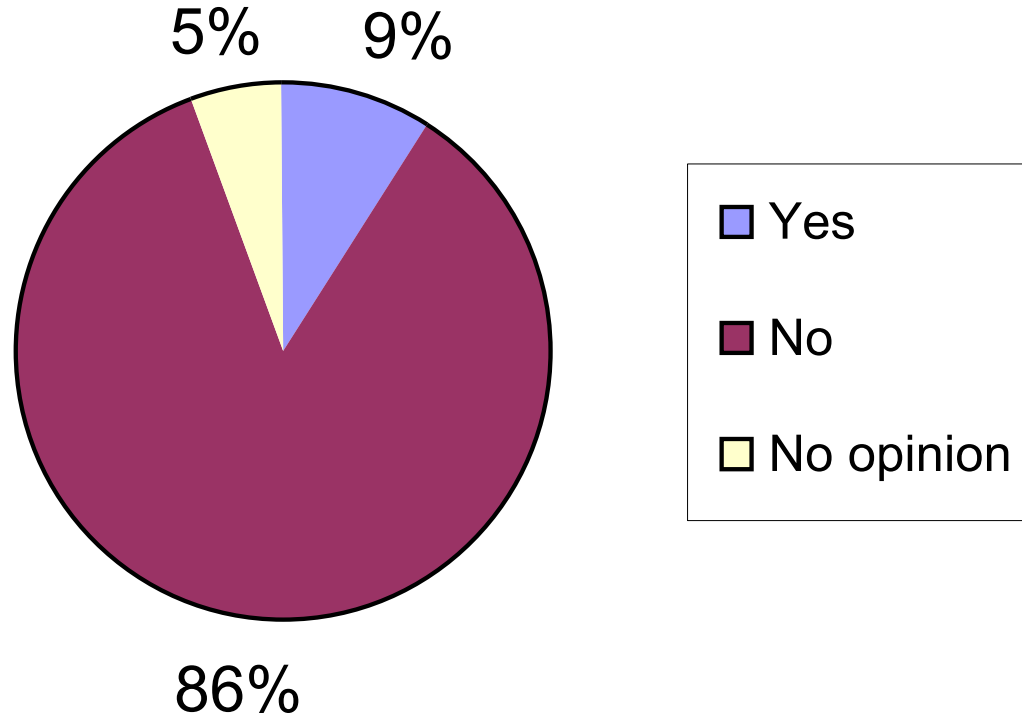
Age group	Totals	Yes (home)	Yes (work)	No
11-15	101	87	10	3
16-17	31	25	8	4
18-24	92	50	28	19
25-44	363	262	174	61
45-59	466	303	225	104
60-64	124	39	15	67
65-74	162	52	6	92
75-84	84	4	0	66
85+	24	0	0	16
		822	466	432

Part 4: Retail, sports and social

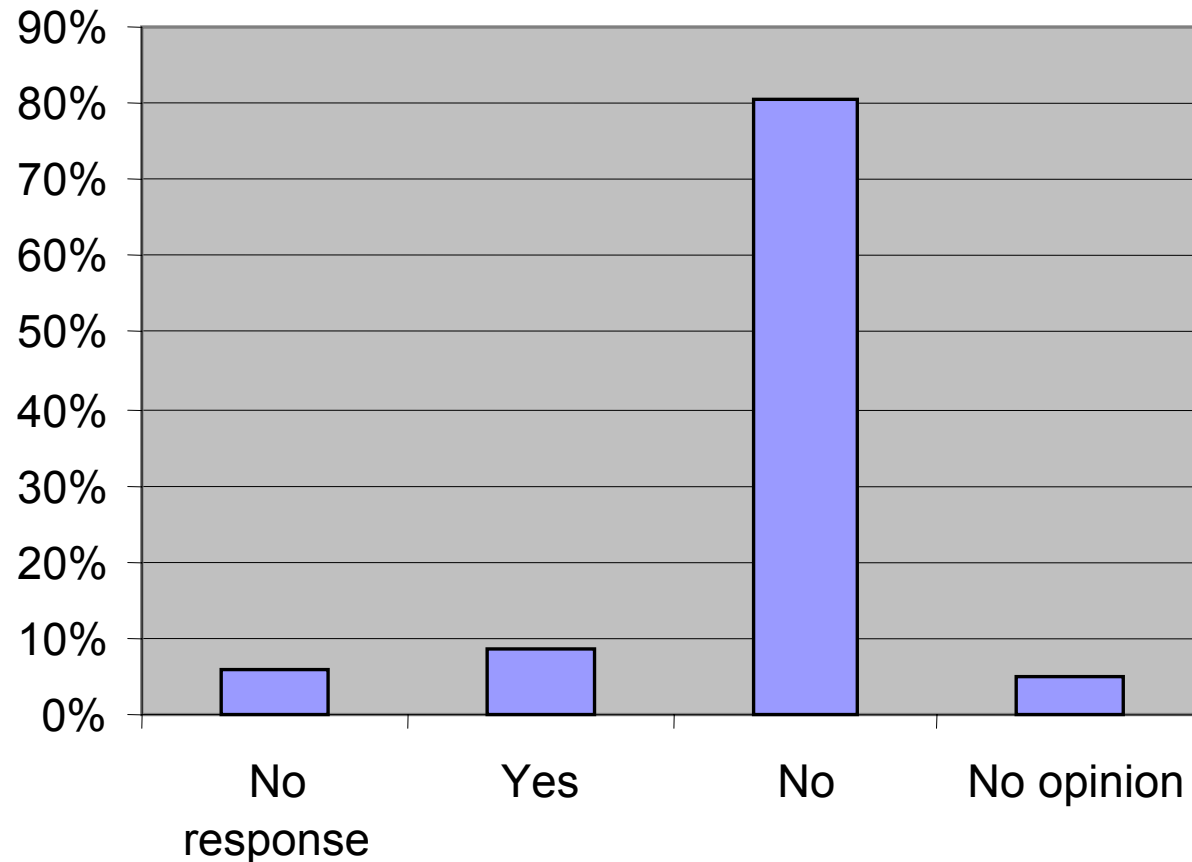
Note: **Pie charts** detail responses of people who answered each specific question.

Bar charts detail responses as percentages of all respondents to the questionnaires. They include a non-respondents category for each individual question.

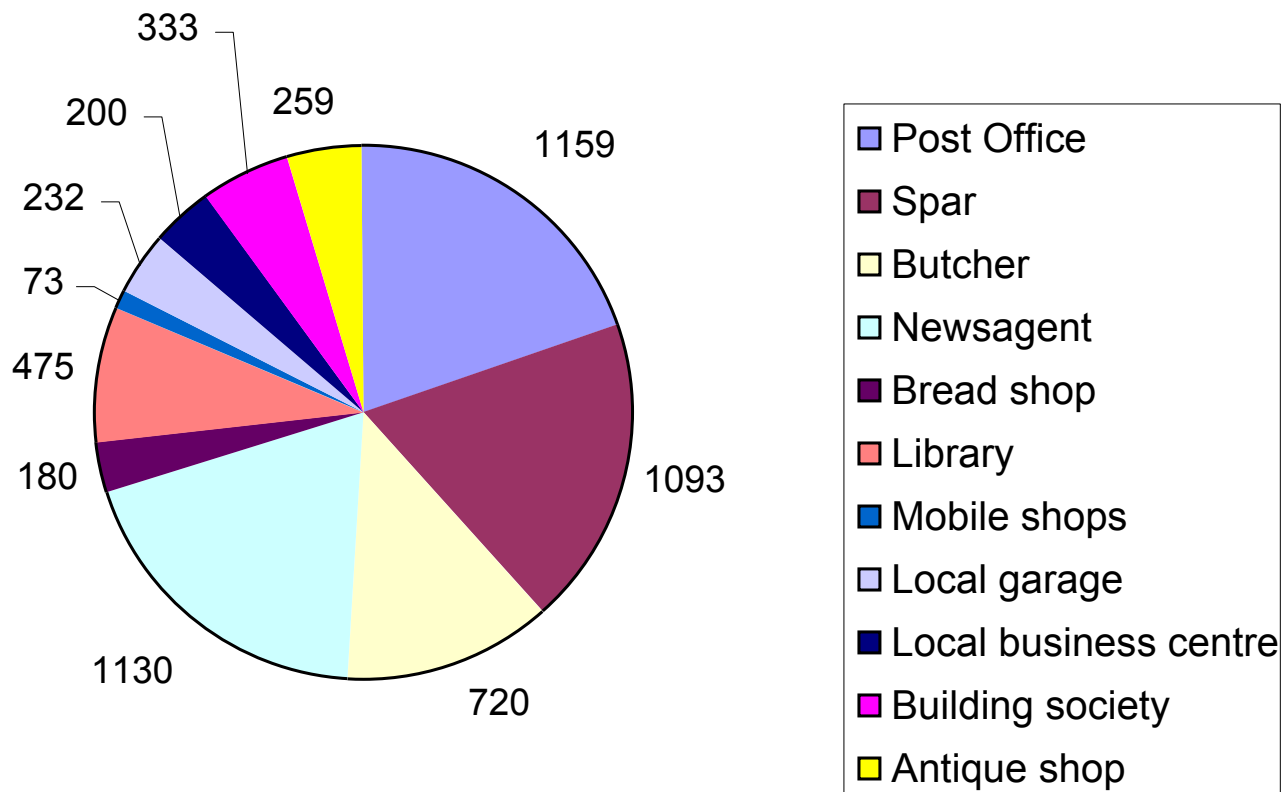
**Q42: Would you support a move to fortnightly collection for all waste?
(N=1365)**



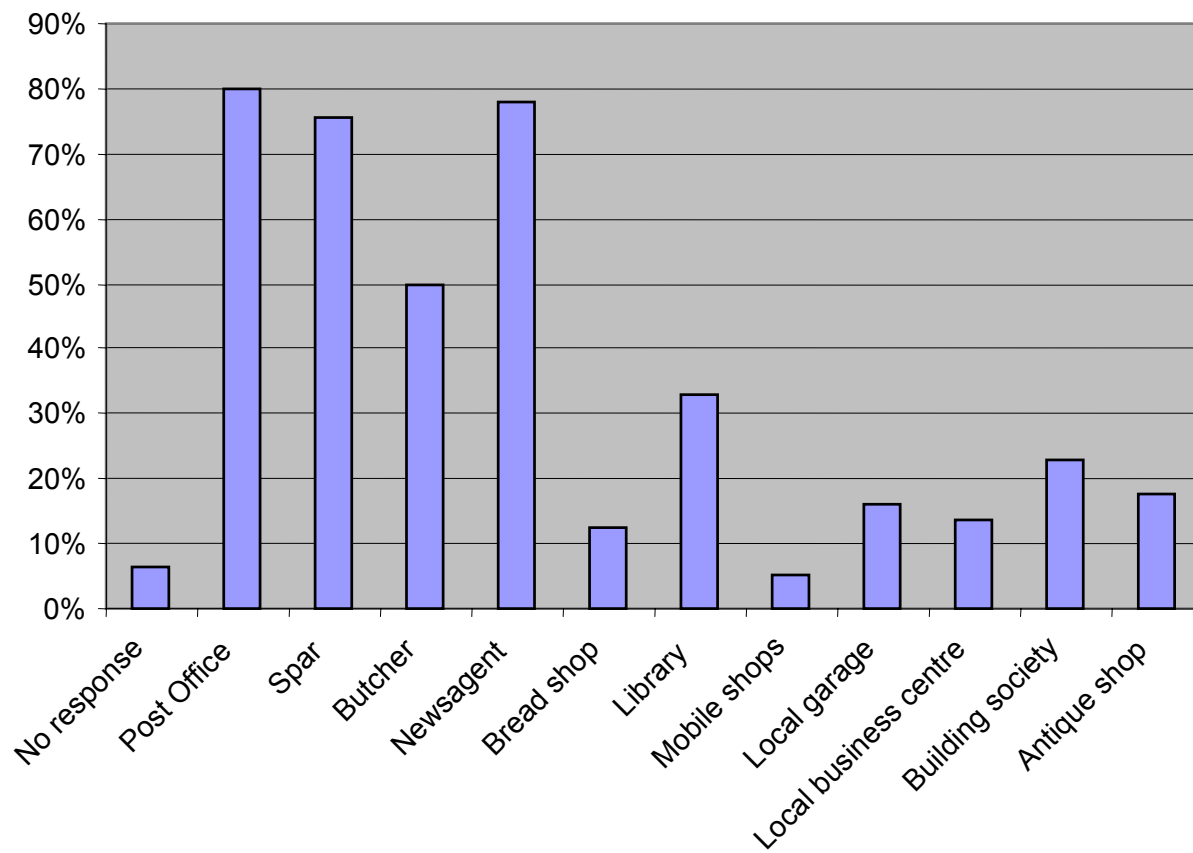
Q42: Would you support a move to fortnightly collection for all waste?



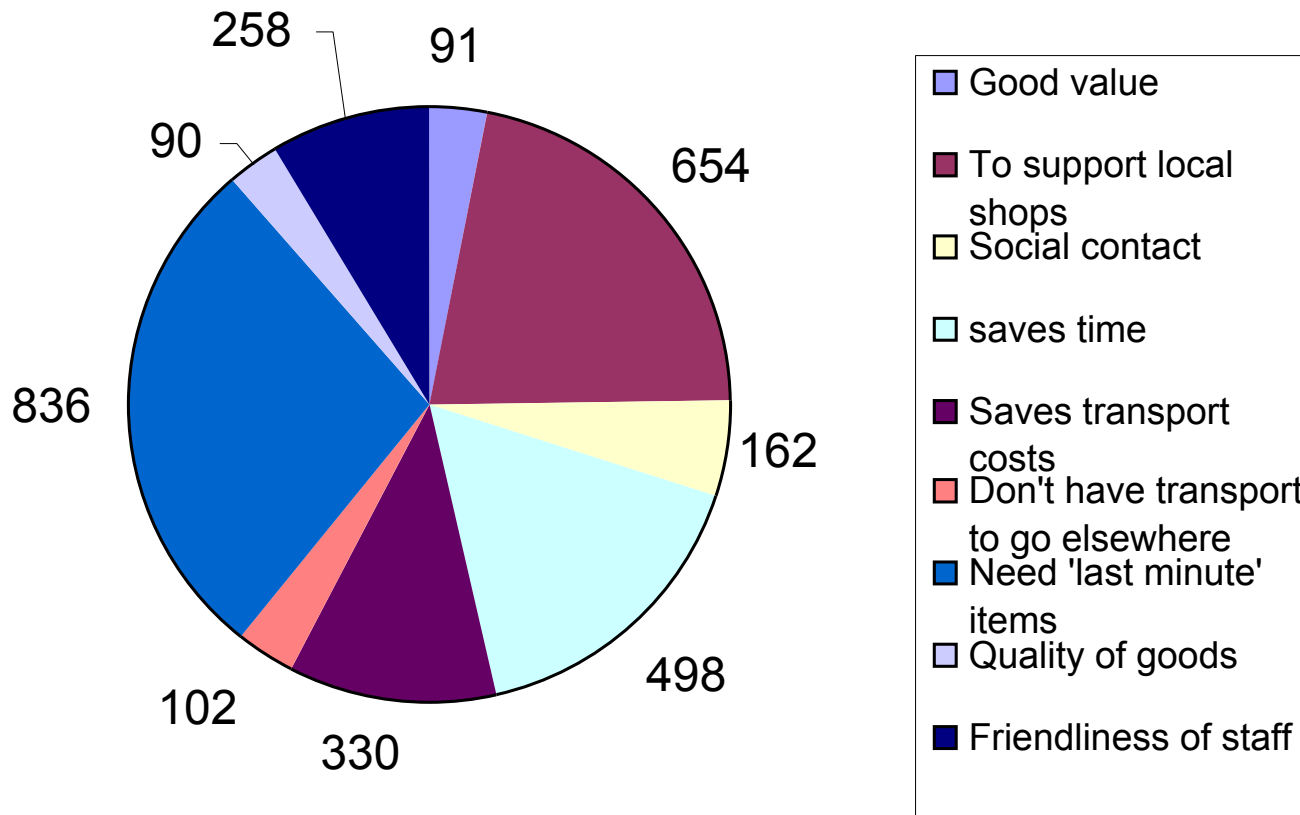
Q43: Do you make use of the following facilities? (N=1358)



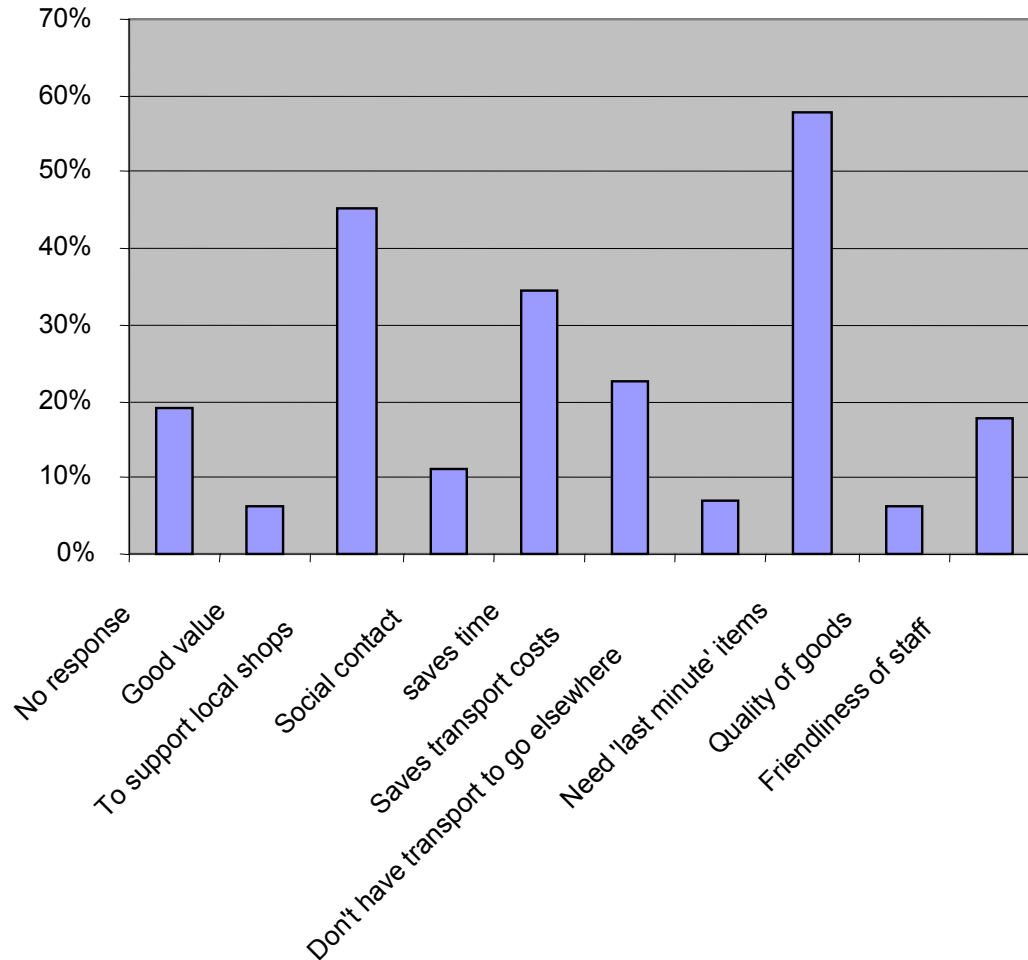
Q43: Do you make use of the following facilities?



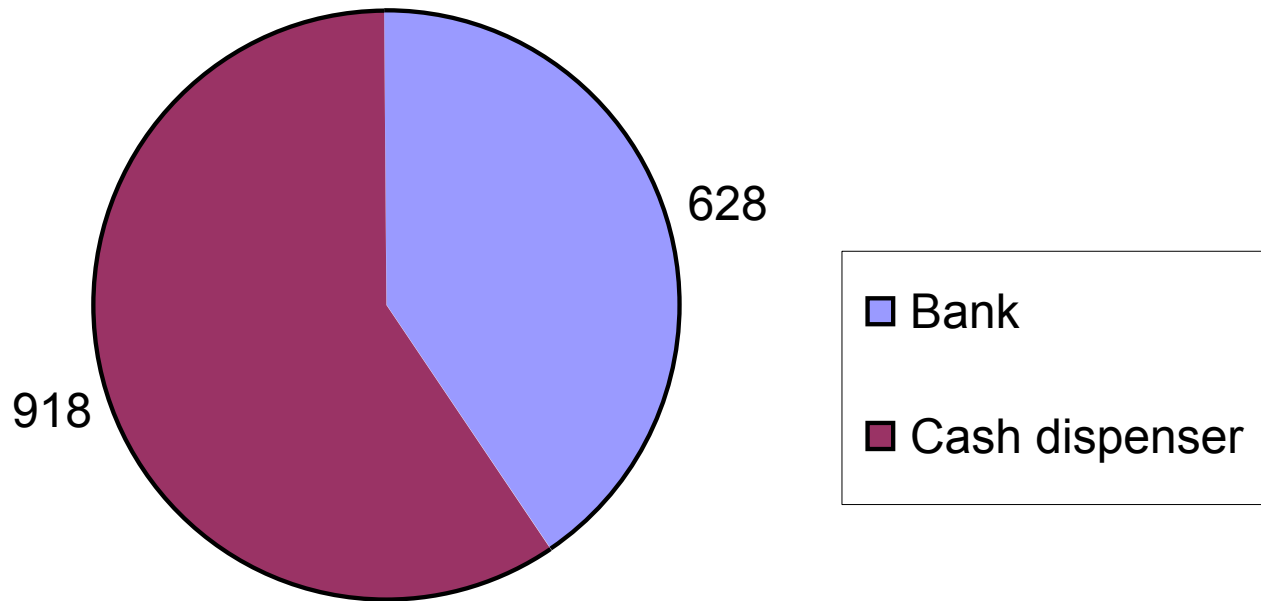
Q44: If you usually shop in Comberton, is it because: (N=1170)



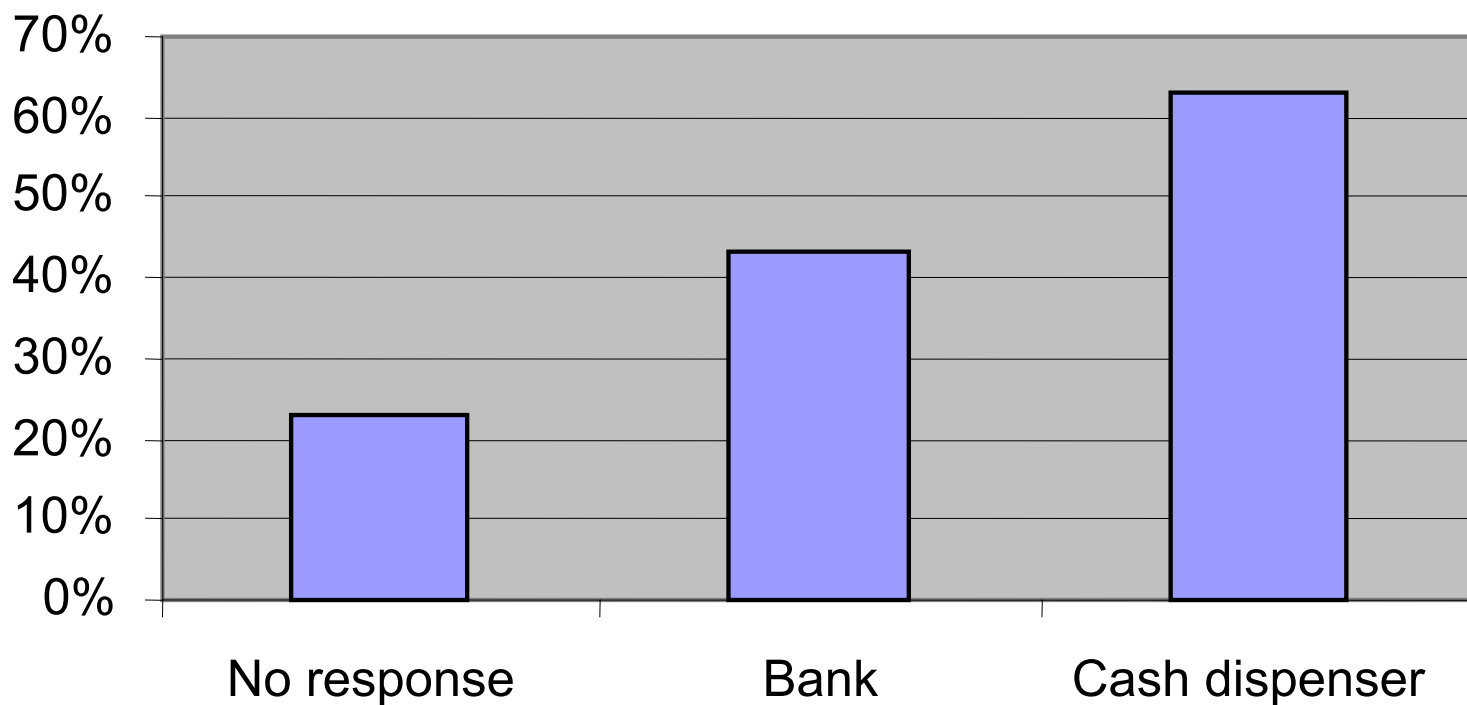
Q44: If you usually shop in Comberton, is it because?



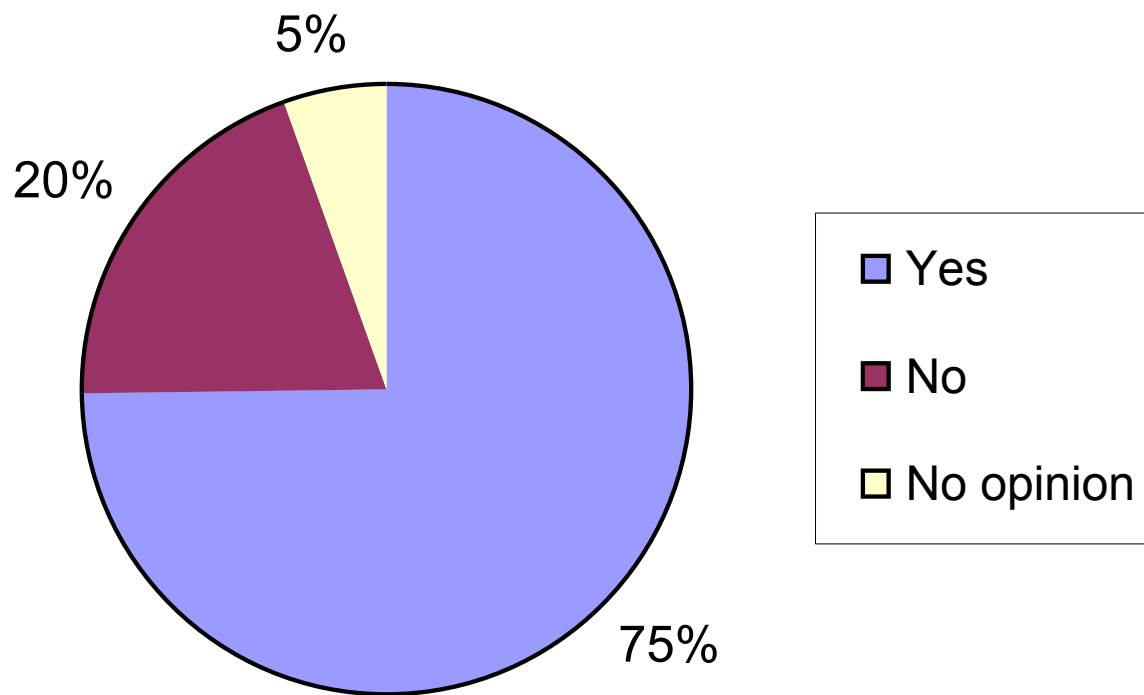
Q45: Would you use the following if they opened in Comberton? (N=1117)



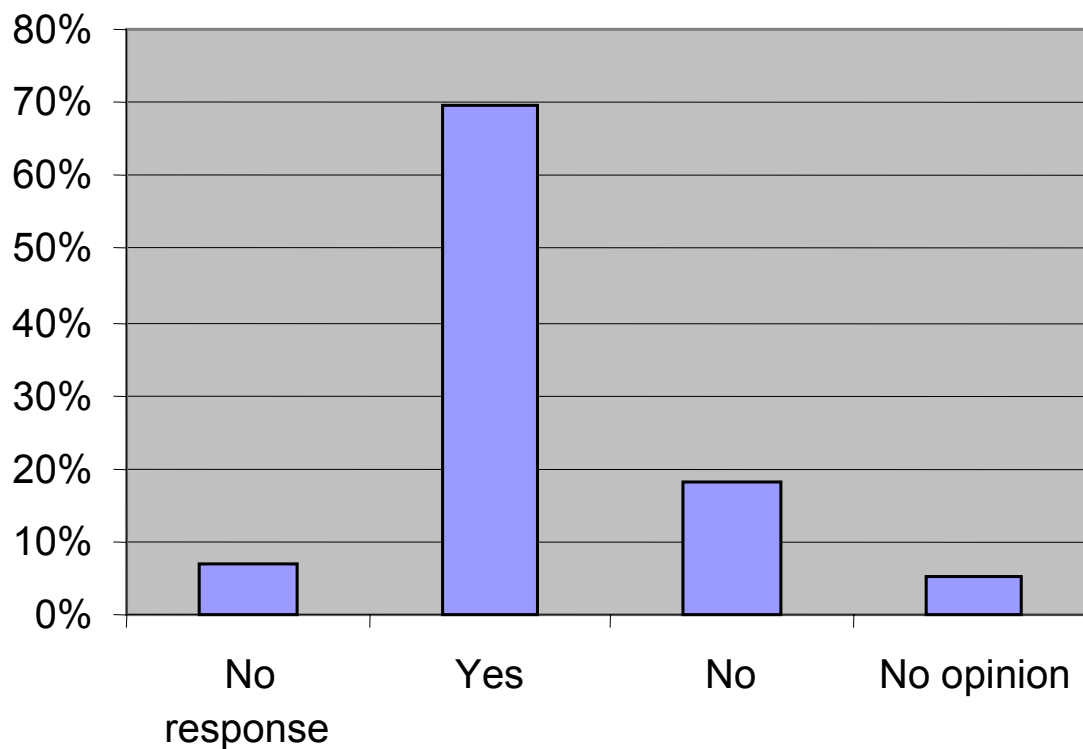
Q45: Would you use the following if they opened in Comberton?



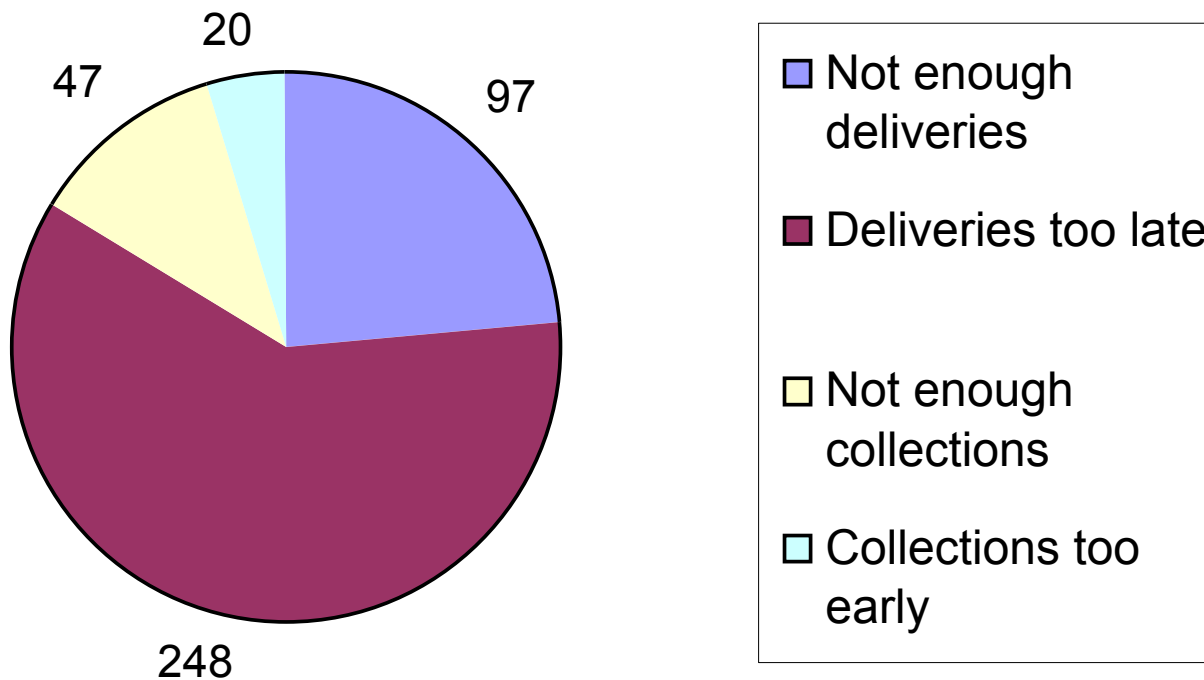
Q46: Are you satisfied with the postal service for Comberton? (N=1349)



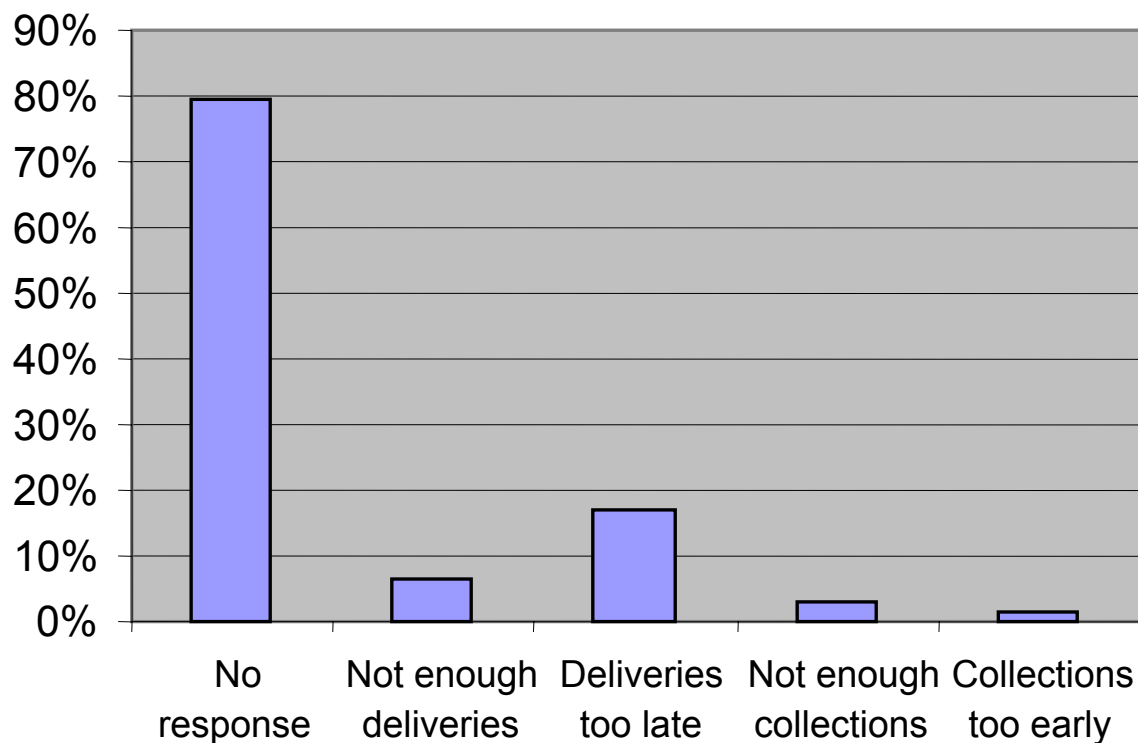
Q46: Are you satisfied with the postal service for Comberton?



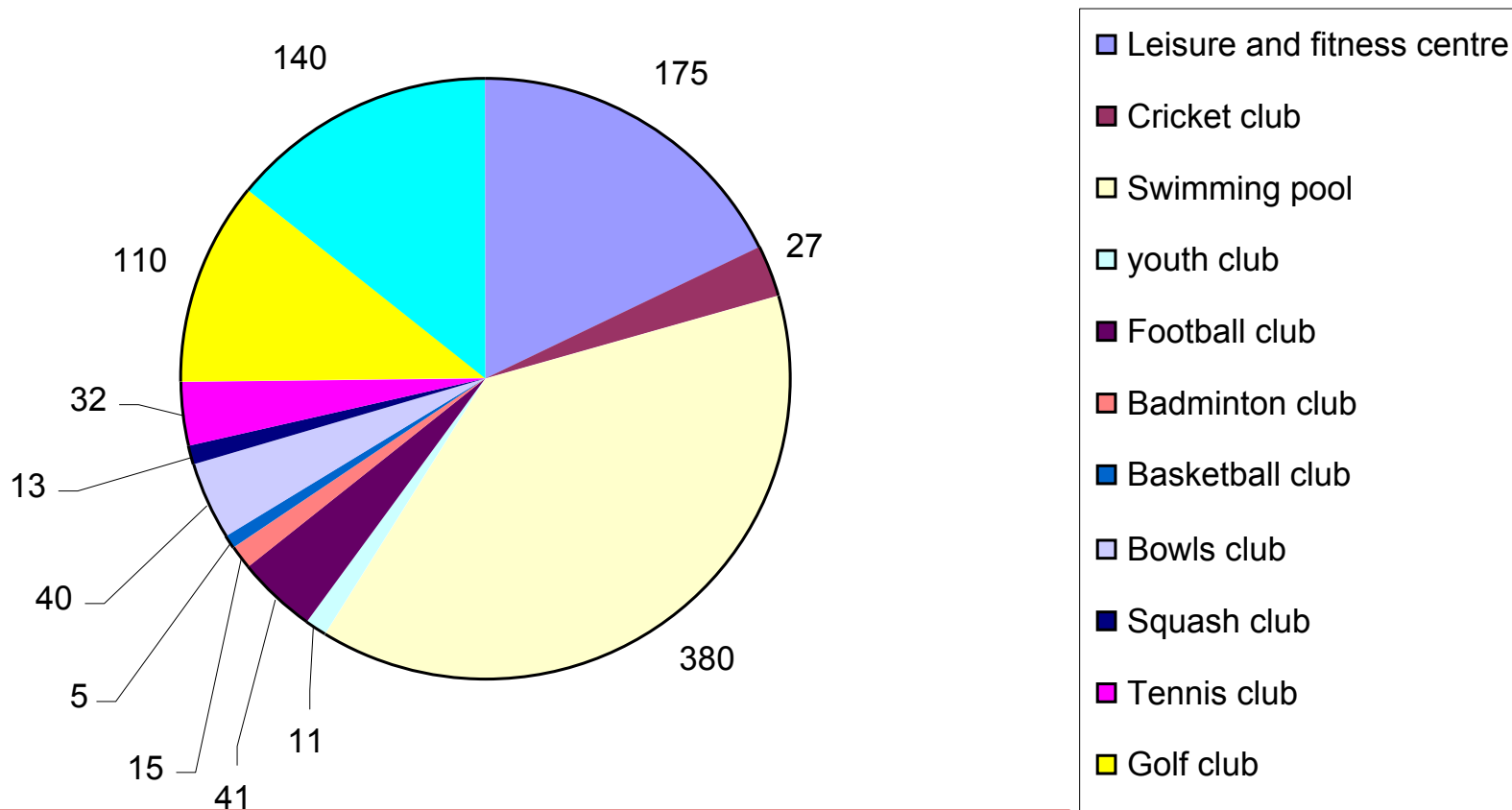
Q47: If you are not satisfied with the postal service, is this because: (N=294)



Q47: If you are not satisfied with the postal service, is this because:

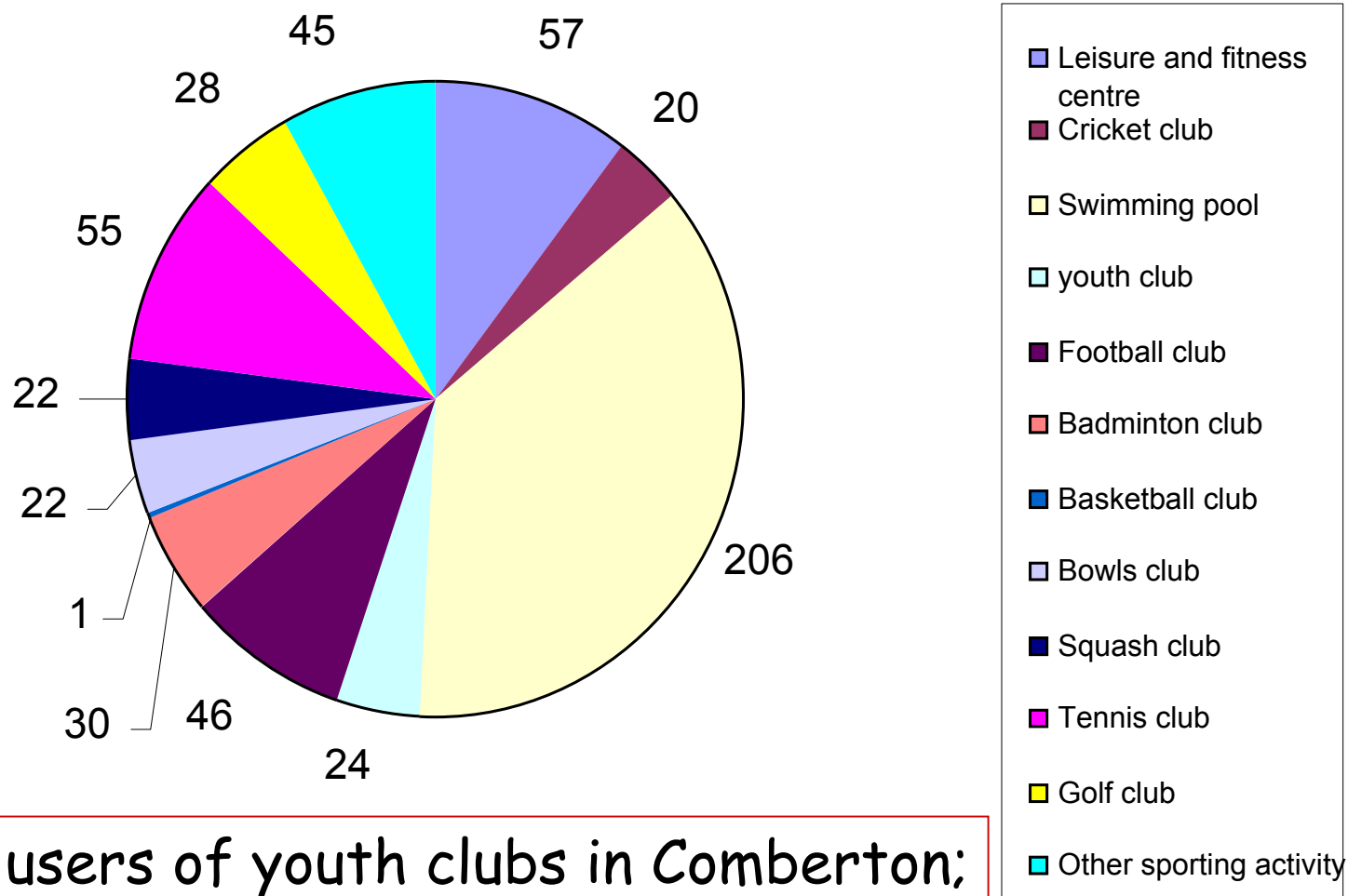


Q48: Which sports clubs/activities do you attend outside Comberton? (N=665)



Note: 11 users of youth clubs outside village; 145 11-17 year olds completed questionnaire

Q49: Which sports clubs/activities do you attend in Comberton? (N=393)



Note: 24 users of youth clubs in Comberton; 145 11-17 year olds completed questionnaire

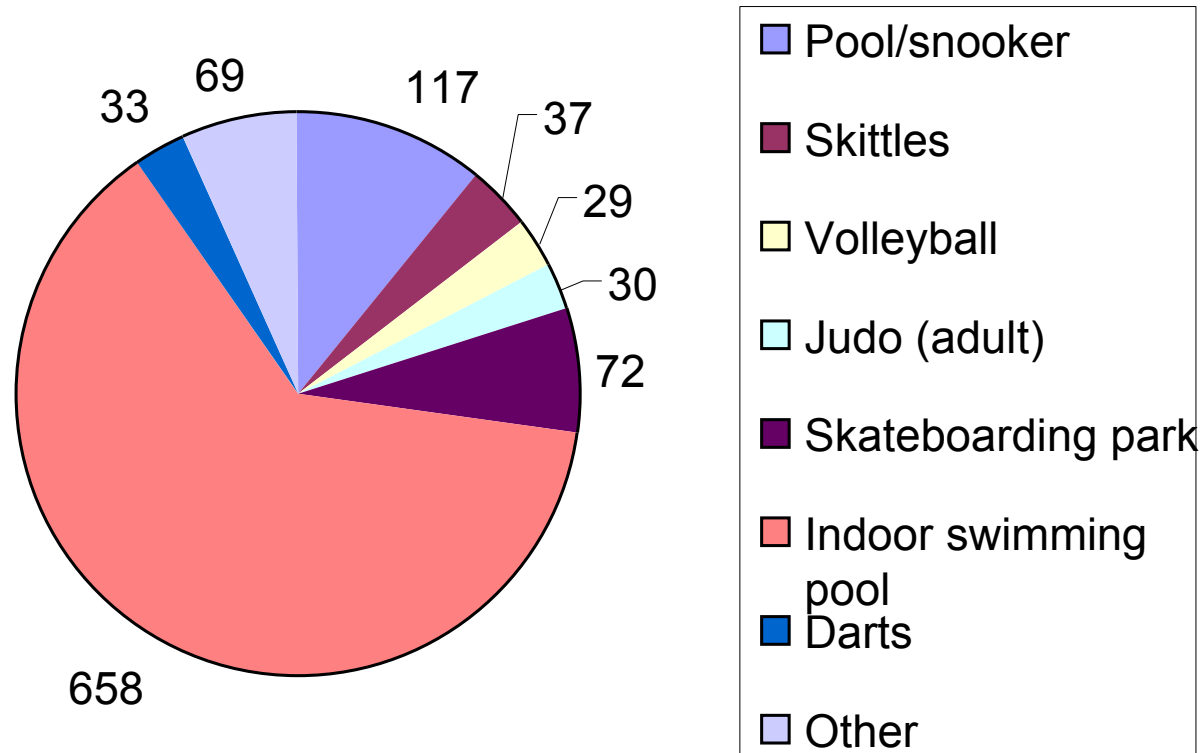
Sports clubs attended outside Comberton by age group (Q12 and Q48)

Age	Totals	Leisure / fitness centre	Cricket club	Swimming pool	Youth club	Football club	Badminton club	Basketball club	Bowls club	Squash club	Tennis club	Golf club	Other sporting activity
11-15	101	4	12	52	8	6	1	0	0	0	2	4	15
16-17	31	3	1	8	1	1	1	0	0	1	2	1	5
18-24	92	18	1	21	1	6	0	2	0	0	1	9	6
25-44	363	67	6	165	0	14	2	3	1	5	8	26	55
45-59	466	61	6	92	0	9	7	0	13	6	11	41	43
60-64	124	11	0	12	0	2	3	0	5	1	1	14	3
65-74	162	6	0	19	1	2	1	0	14	0	6	12	13
75-84	84	3	1	5	0	1	0	0	7	0	1	3	0
85+	24	0	0	0	0	0	0	0	0	0	0	0	0
		173	27	374	11	41	15	5	40	13	32	110	140

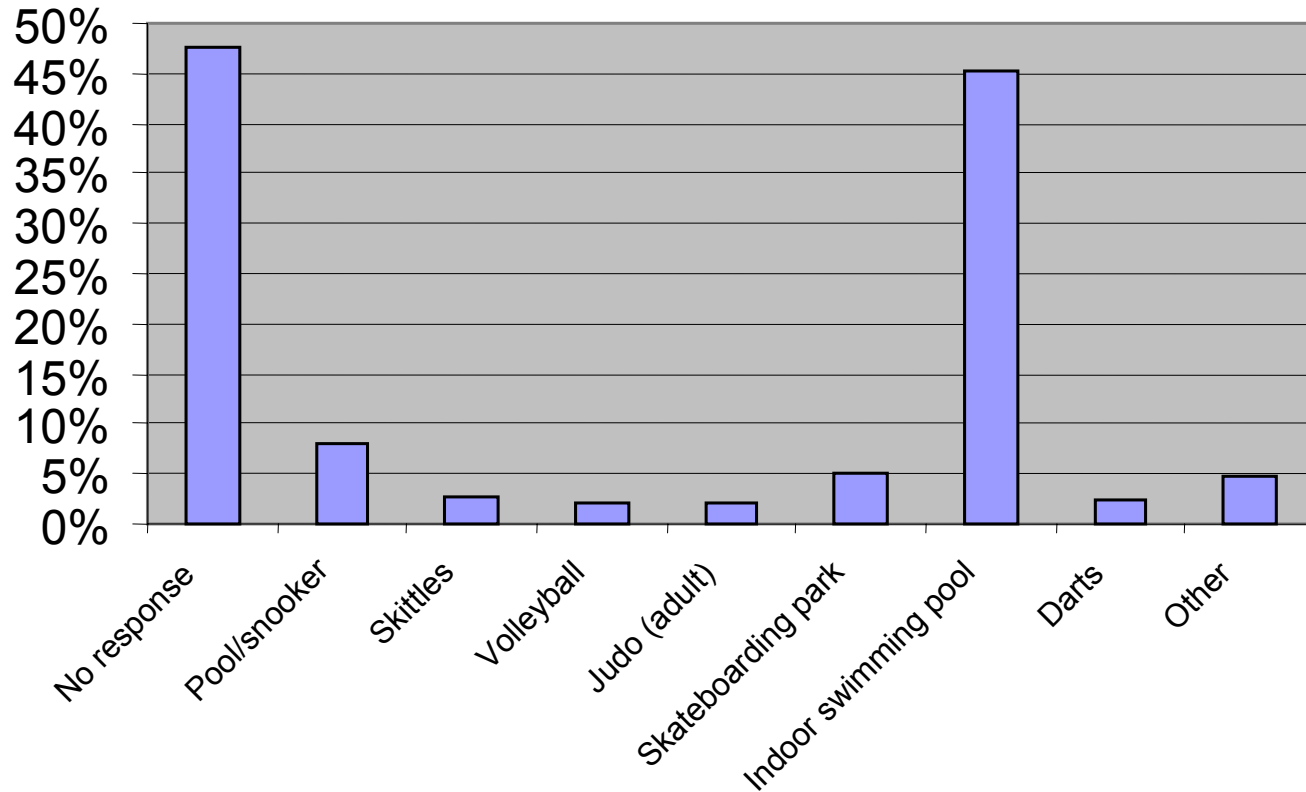
Sports clubs attended in Comberton by age group (Q12 and Q49)

Age	Totals	Leisure / fitness centre	Cricket club	Swimming pool	Youth club	Football club	Badminton club	Basketball club	Bowls club	Squash club	Tennis club	Golf club	Other sporting activity
11-15	101	5	4	54	19	12	14	1	0	5	16	1	7
16-17	31	1	0	8	0	3	4	0	0	3	3	1	0
18-24	92	4	0	10	1	5	5	0	0	0	2	0	6
25-44	363	16	5	72	2	11	14	0	3	3	18	15	11
45-59	466	17	8	49	0	11	31	0	8	9	11	7	20
60-64	124	5	2	5	0	1	4	0	2	0	0	1	0
65-74	162	7	0	6	1	1	1	0	7	2	2	3	1
75-84	84	2	1	1	0	1	1	0	2	0	1	0	0
85+	24	0	0	0	0	0	0	0	0	0	0	0	0
		57	20	205	23	45	74	1	22	22	53	28	45

Q50: Which new sports clubs/activities would you attend in Comberton if they were provided? (N=760)



Q50: Which new sports clubs/activities would you attend in Comberton if they were provided?



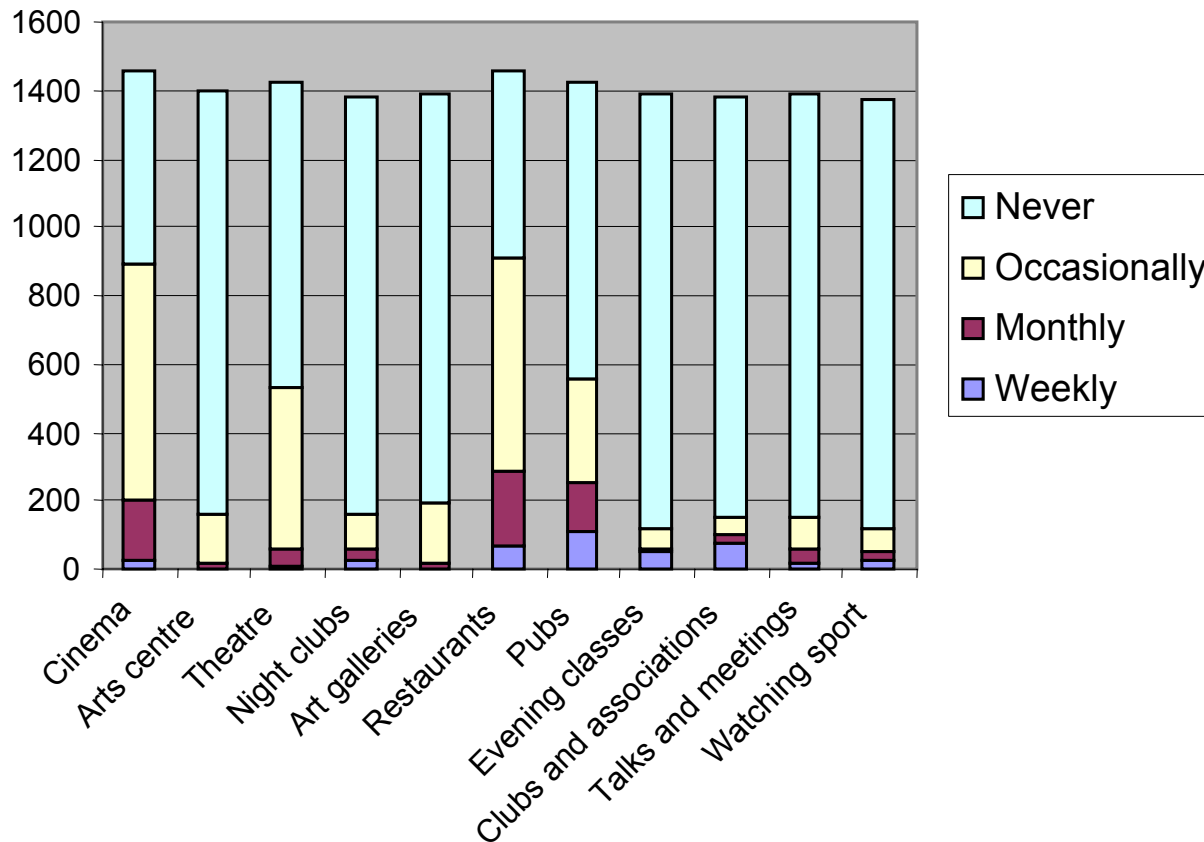
New clubs which would be attended if provided by age group (Q12 and Q50)

Age	Totals	Pool / snooker	Skittles	Volleyball	Judo (adult)	Skateboard park	Indoor swim pool	Darts	Other
11-15	101	31	5	11	3	34	65	8	12
16-17	31	12	0	3	5	2	17	3	2
18-24	92	20	3	3	2	9	43	2	4
25-44	363	23	9	10	17	21	230	2	23
45-59	466	16	12	2	2	3	203	11	21
60-64	124	4	2	0	0	1	35	2	1
65-74	162	6	6	0	1	2	44	5	3
75-84	84	2	0	0	0	0	11	0	3
85+	24	0	0	0	0	0	0	0	0
		114	37	29	30	72	648	33	69

Q51 New Sports Clubs

- Basketball (6 respondents)
- Martial arts (incl. Self Defence) (6)
- Better fitness centre / gym (5)
- Carpet bowls (5)
- Rugby (4)
- Pool (3)
- Indoor tennis (3)
- Angling (3)
- Gymnastics / joint aerobics (3)

Q52: If you use any of the following facilities in Cambridge, how often do you use them?



Use of facilities in Cambridge by age group (Q12 and Q52)

Age	Totals	Cinema	Theatre	Restaurants	Pubs
11-15	101	88	15	48	10
16-17	31	25	6	18	13
18-24	92	70	18	49	66
25-44	363	283	122	271	221
45-59	466	281	221	326	183
60-64	124	59	55	72	23
65-74	162	59	68	81	21
75-84	84	15	18	36	9
85+	24	1	1	2	0
		881	524	903	546

Use of facilities in Cambridge and means of transport (Q22 and Q52)

Activity	Totals	Car / van	Motor-cycle / scooter / moped	Bus	Coach	Taxi
Cinema	894	682	13	127	12	19
Theatre	152	395	9	69	8	12
Restaurants	1453	711	15	126	14	18
Pubs	1426	446	7	61	6	8
		2234	44	383	40	57

Use of facilities in Cambridge and use of bus service (Q24 and Q52)

Activity	Totals	Quicker routes to Cambridge	More routes	Sunday buses/longer hours	More frequent services	Cost less	Closer to your home	Better disabled access
Cinema	894	307	191	278	451	323	48	23
Theatre	152	160	98	140	247	162	20	11
Restaurants	1453	307	176	256	429	293	43	21
Pubs	1426	203	123	174	291	173	32	14
		977	588	848	1418	951	143	69

Q53 New Adult Social Clubs / Activities 1

- Social club (a.k.a sports and social club). Includes snooker, billiards, darts, cards etc (23 respondents)
- Sports – specific activities (20)
- Heated indoor swimming club (14)
- Classes (11)
- Dance (various types) (9)

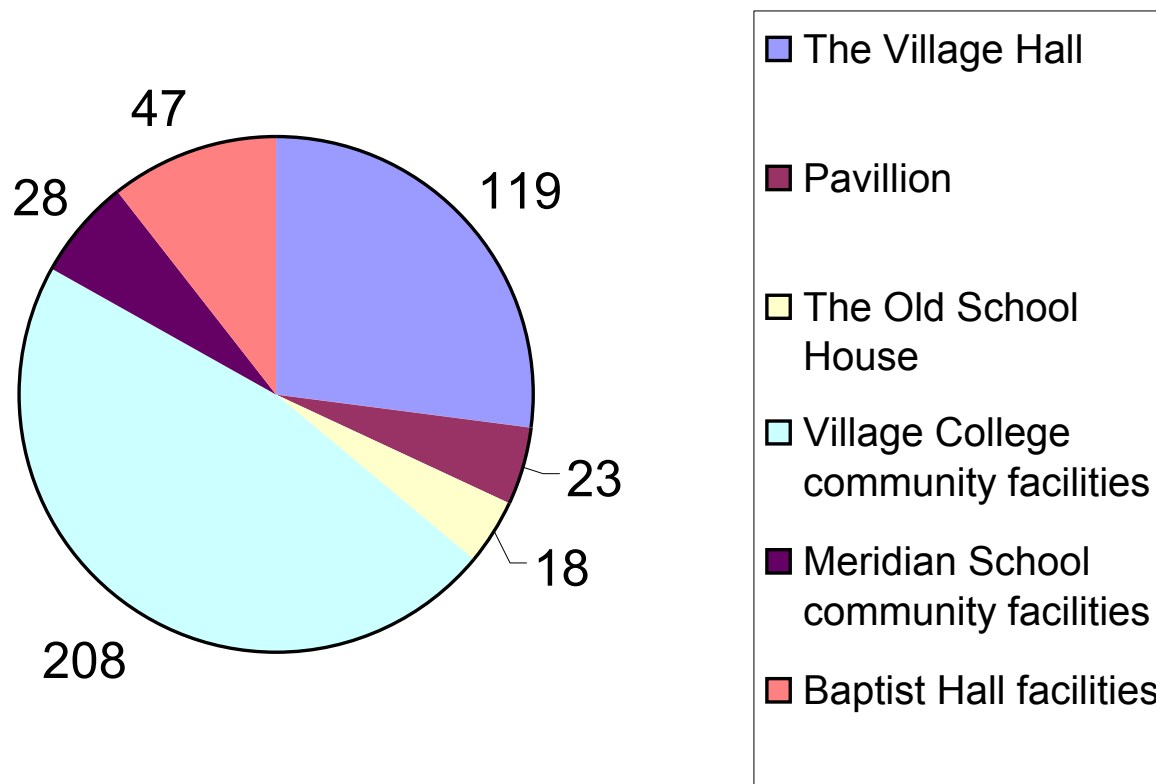
Q53 New Adult Social Clubs / Activities 2

- Restaurant (9 responses)
- General interest (e.g. current affairs, debates, local history, local environment) (7)
- Single parent group (1)
- New to the village' club hosted by established village residents (1)

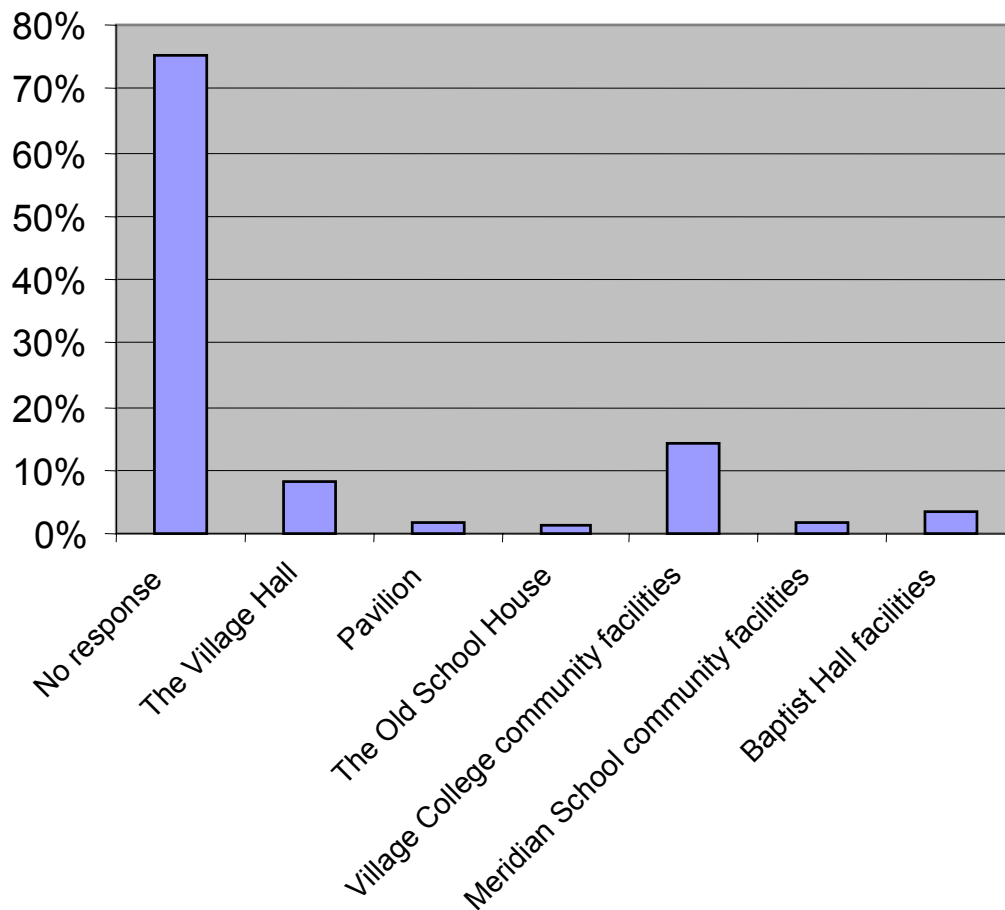
Q54 New Youth Social Clubs / Activities

- Skate park (5 respondents)
- Youth club (4)
- Gymnasium (3)
- Snooker / pool hall (3)
- Fast food (3)

Q55: Do you use the following at least once a month? (N=361)



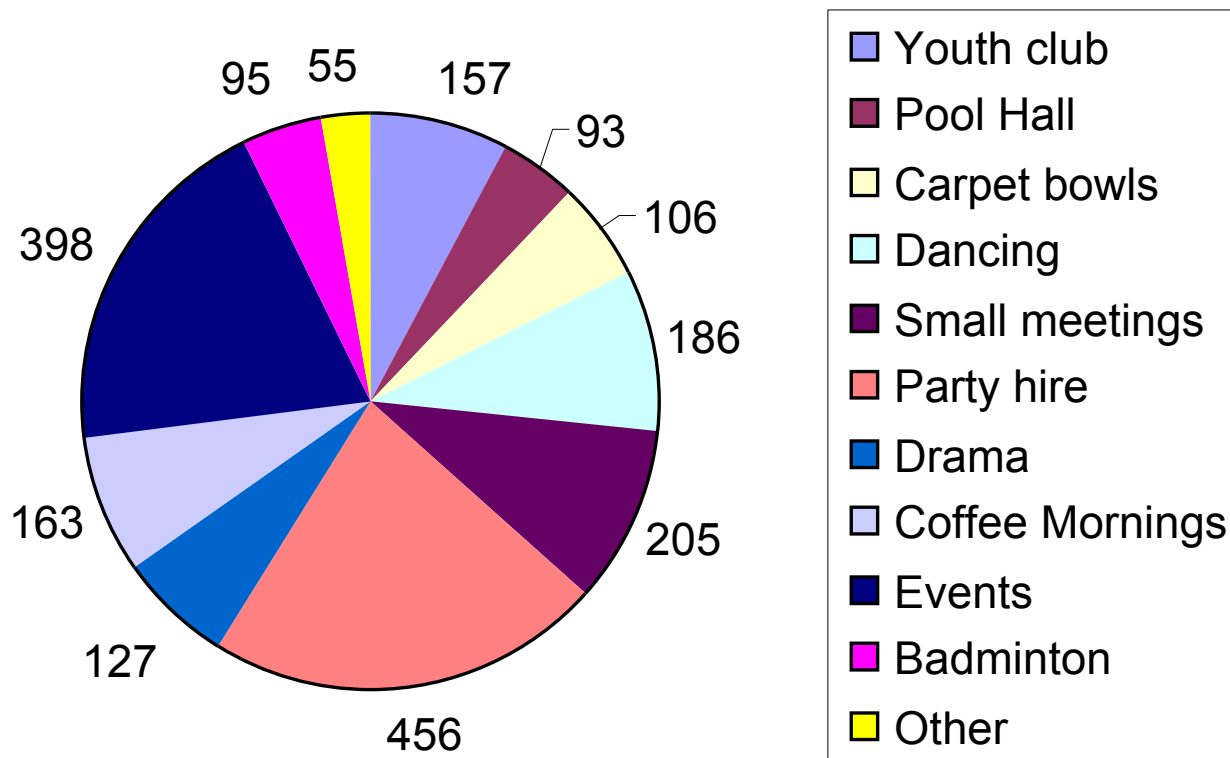
Q55: Do you use the following at least once a month?



Use of facilities in Comberton by age group (Q12 and Q55)

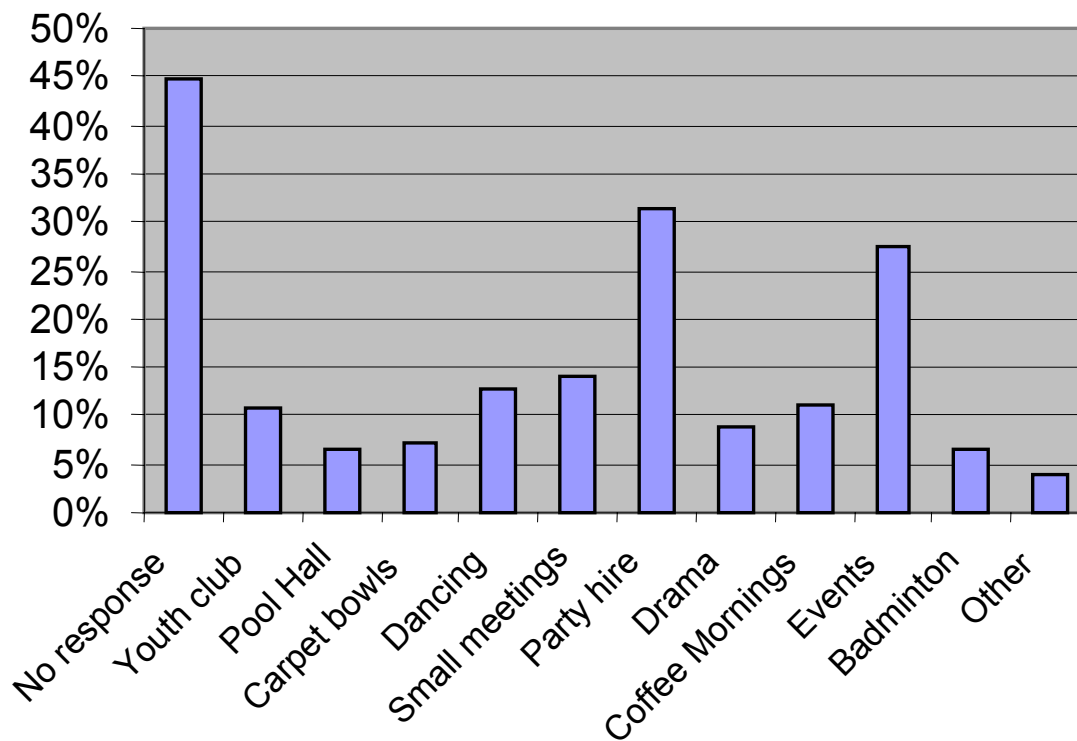
Age	Totals	Village Hall	Pavillion	The Old School House	Village College community fac'ties	Meridian School community fac'ties	Baptist Hall facilities
11-15	101	5	2	0	42	2	11
16-17	31	0	0	0	4	0	2
18-24	92	0	1	0	2	1	1
25-44	363	16	4	3	37	15	9
45-59	466	22	11	4	71	4	13
60-64	124	14	2	2	12	0	3
65-74	162	33	2	5	23	4	5
75-84	84	21	1	3	10	1	3
85+	24	8	0	1	2	0	0
		119	23	18	203	27	47

Q56: If a new village hall were built within the village, would you use it for: (N=802)



Note: 157 would use youth club in new Village Hall; (145 11-17 year olds completed questionnaire)

Q56: If a new village hall were built within the village, would you use it for:



Q57 Other Uses for New Village Hall

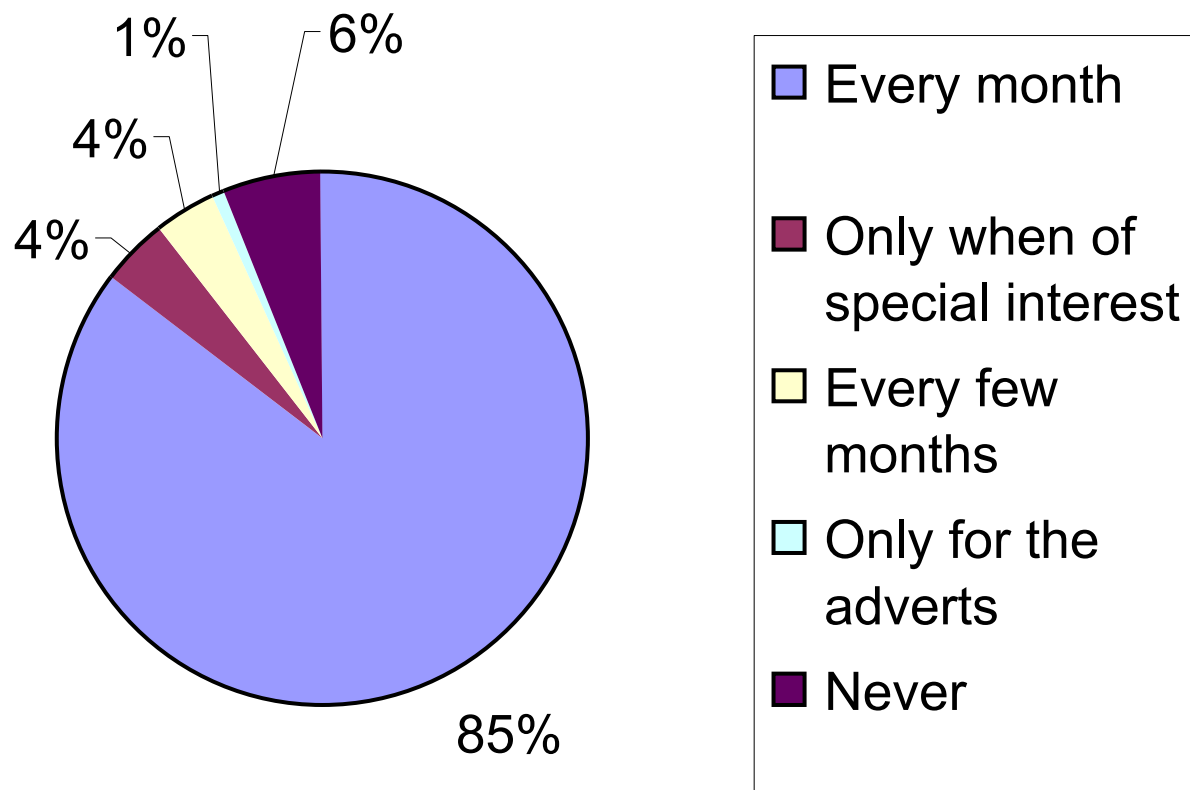
- Social club / centre (20 respondents)
- Venue for clubs and societies
- Village social events /whist drives / dances
- Also:
 - Non-party hire (e.g. weddings)
 - Youth facility
 - Live music venue
 - Fundraising events
 - Day / evening classes
 - Cyber café
 - Cinema
 - Facility for mums + pre-school children
 - Toy library / hire
 - Commercial events

Part 5: The Village

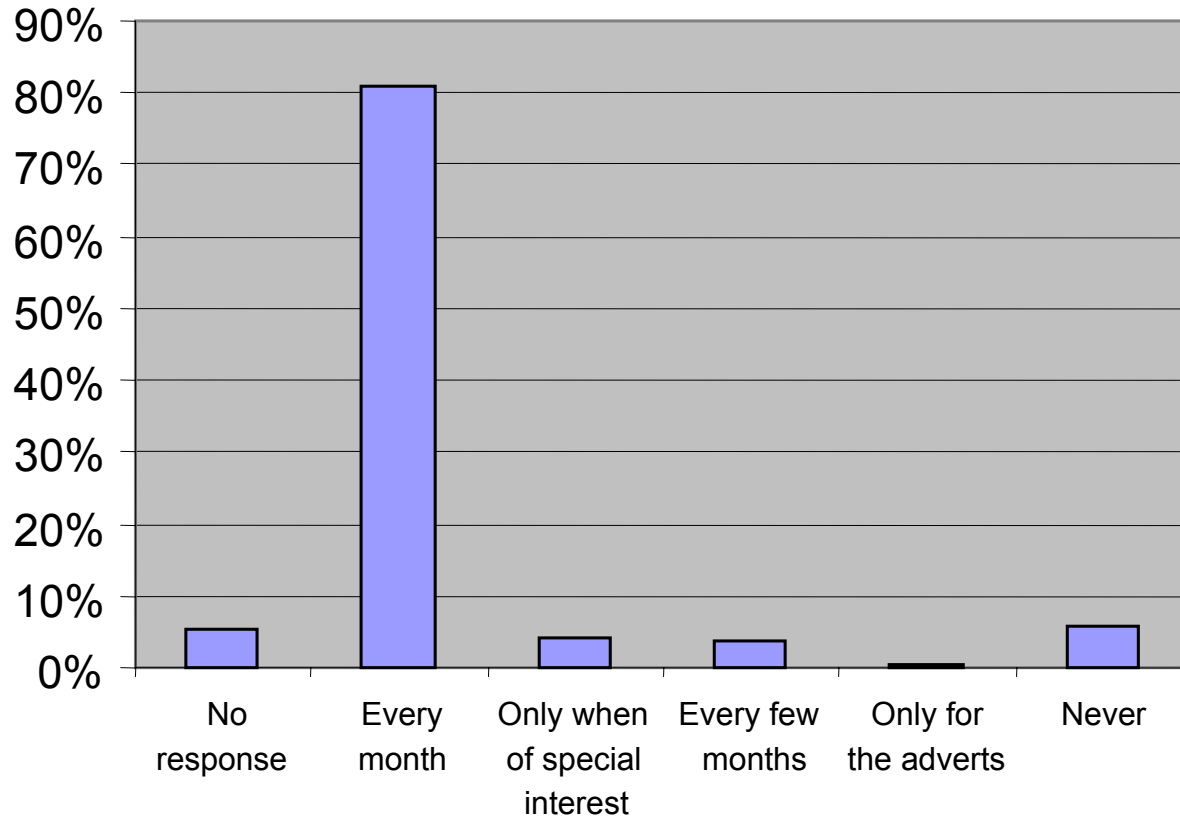
Note: **Pie charts** detail responses of people who answered each specific question.

Bar charts detail responses as percentages of all respondents to the questionnaires. They include a non-respondents category for each individual question.

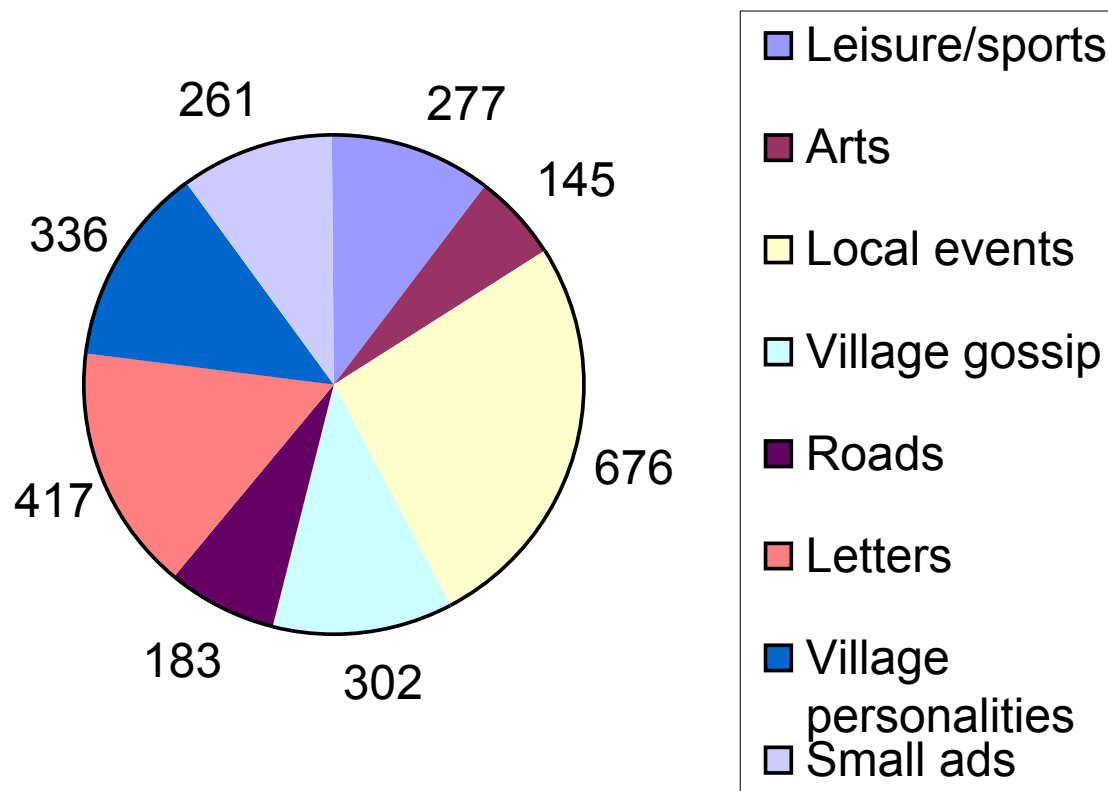
Q58: How often do you read Contact? (N=1371)



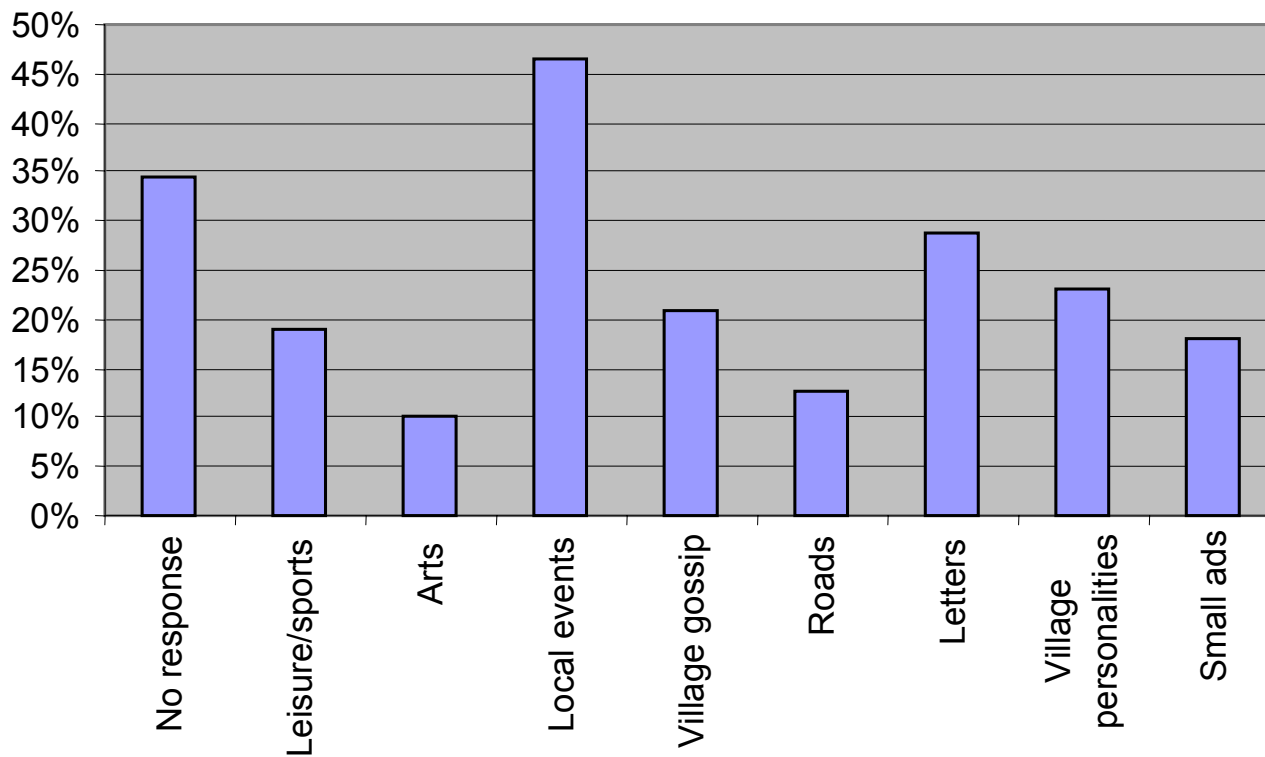
Q58: How often do you read Contact?



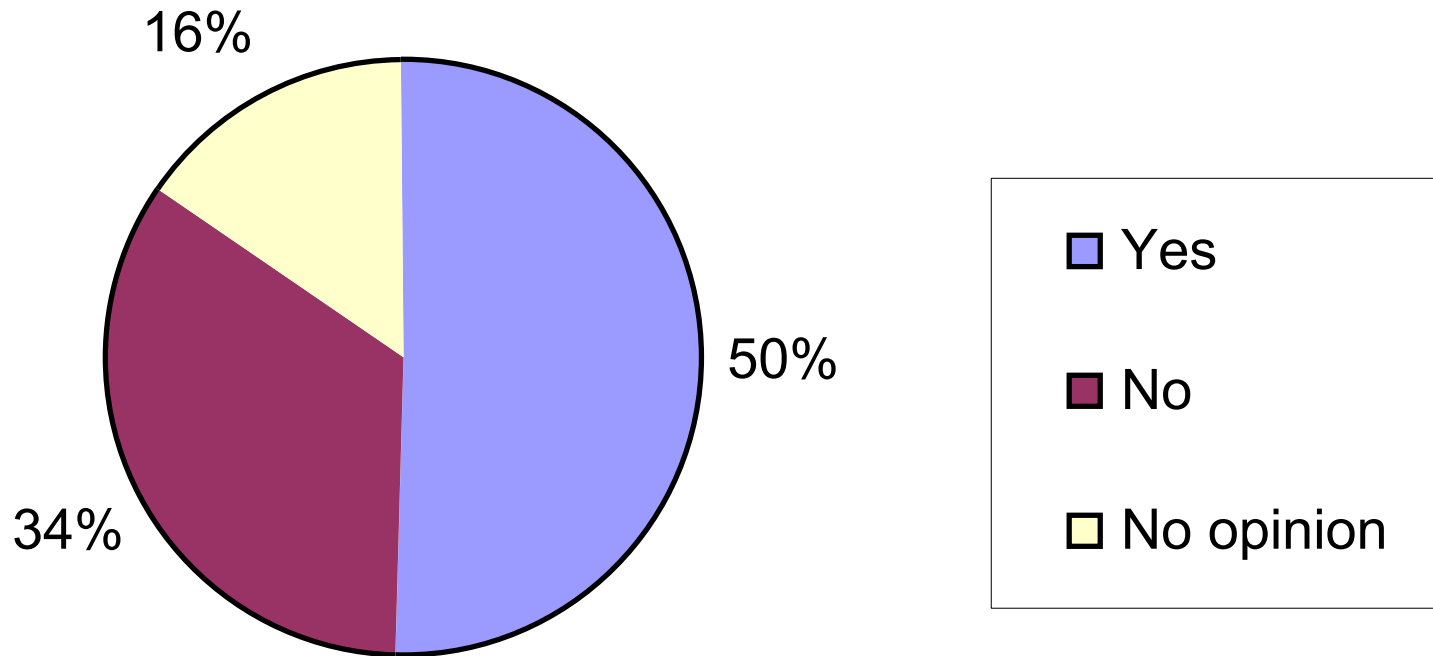
Q59: Do you think Contact should include more items on: (N=949)



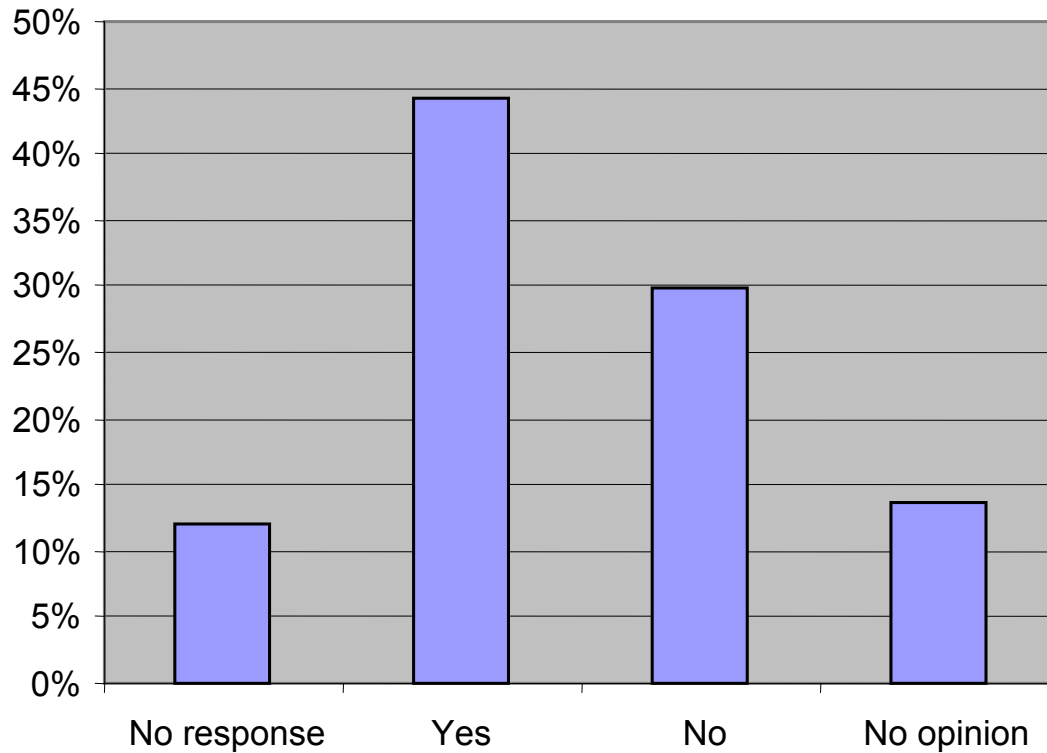
Q59: Do you think that Contact should include more items on:



Q60: Would you be prepared to pay a slightly higher council tax to meet some of the needs of Comberton? (N=1275)



Q60: Would you be prepared to pay a slightly higher council tax to meet some of the needs of Comberton?



People prepared to pay a higher rate of council tax in different areas (Q3 and Q60)

Area	Totals	Yes	No	No opinion
A	275	272	164	86
B	192	180	101	53
C	114	92	78	21
D	90	67	63	22
E	40	29	26	15
		640	432	197

A: Long Rd. and Harbour Ave. area

B: West St. and Barrons Way area

C: South St. and Swaynes Lane area

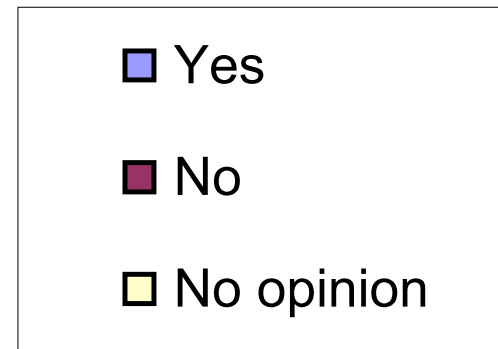
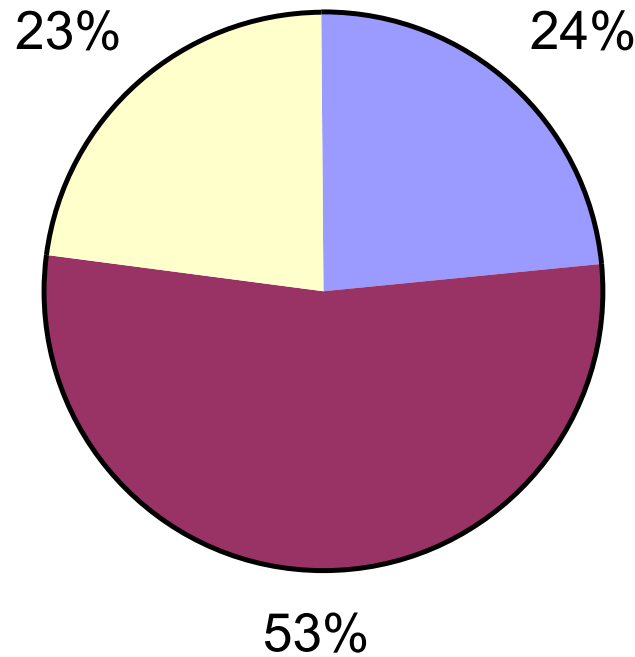
D: Barton Rd., Hines Lane and Wootens Close

E: Green End and Branch Rd.

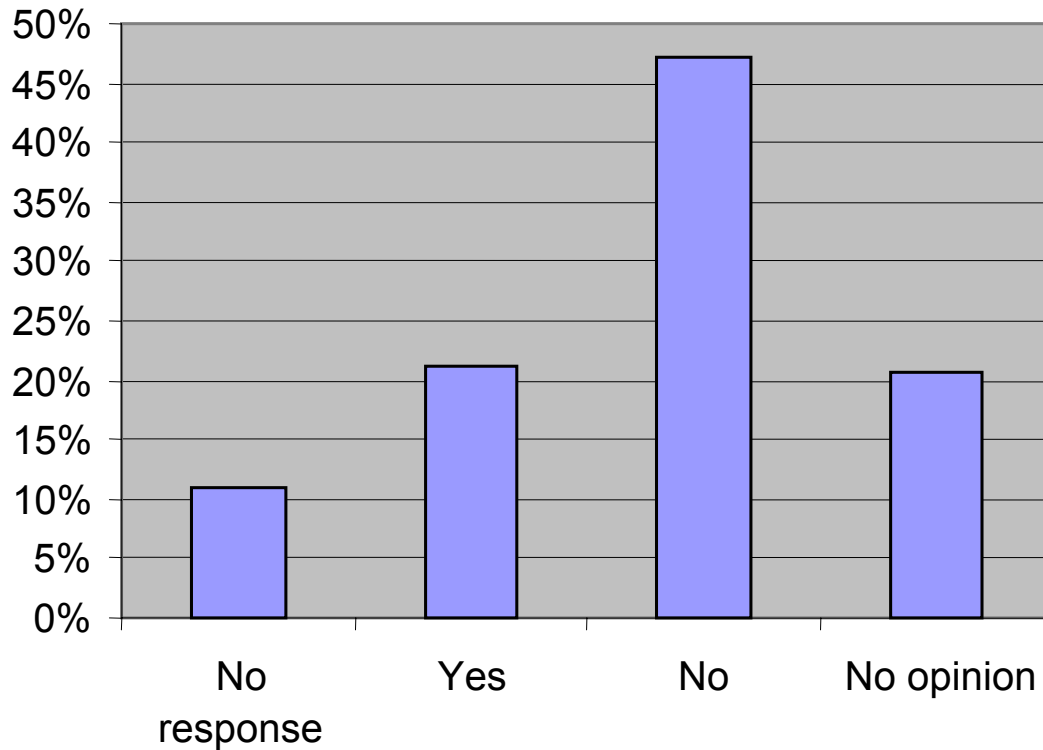
Willingness to pay a higher rate of council tax by age group (Q12 and Q60)

Age	Totals	Yes	No	No opinion
11-15	101	3	15	49
16-17	31	1	6	13
18-24	92	15	31	20
25-44	363	193	101	29
45-59	466	289	118	38
60-64	124	53	45	11
65-74	162	54	70	22
75-84	84	25	34	9
85+	24	3	9	5
		636	429	196

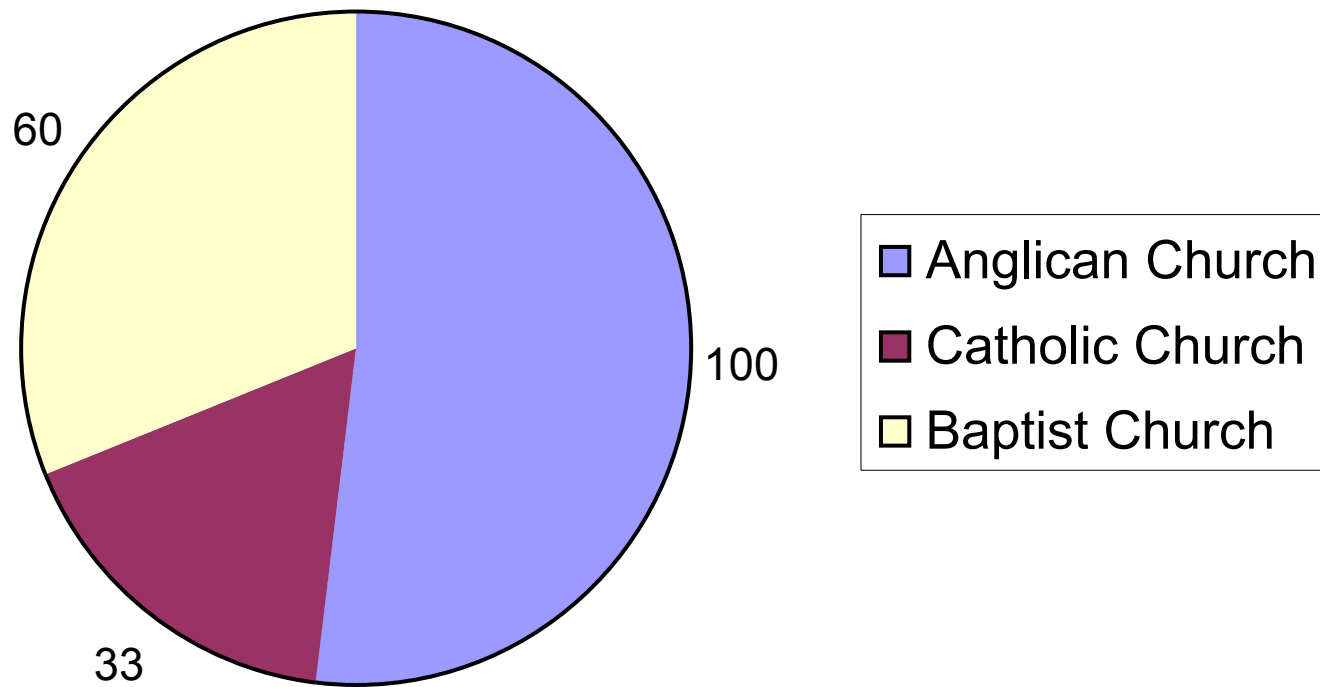
Q61: Do you think that sufficient publicity is given to planning applications which affect Comberton? (N=1290)



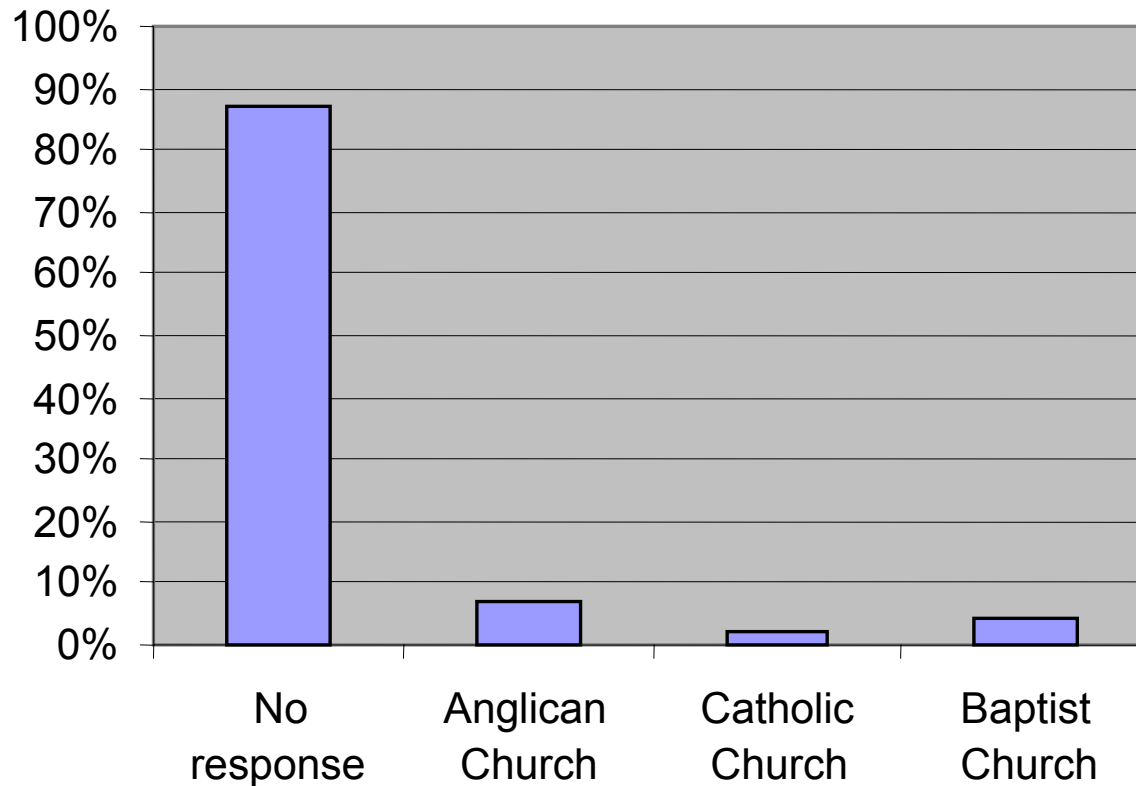
Q61: Do you think that sufficient publicity is given to planning applications which affect Comberton?



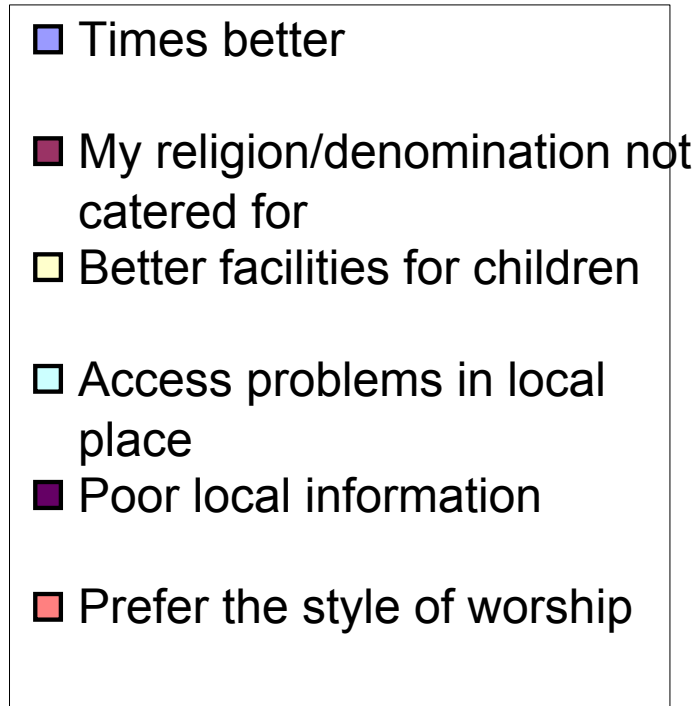
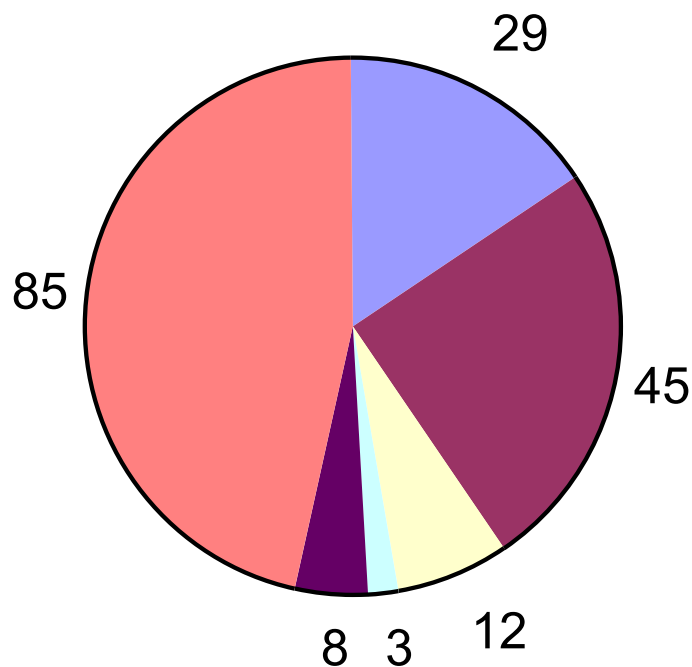
Q62: Do you regularly attend any of the following places of worship in Comberton? (N=188)



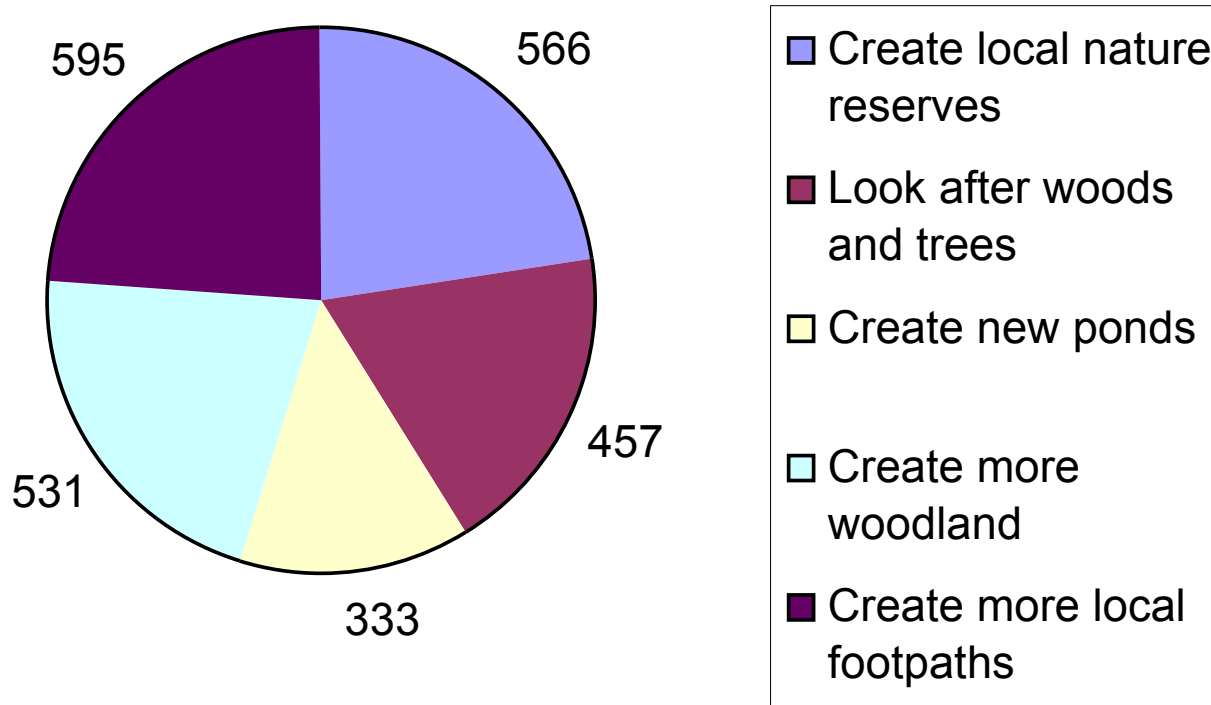
Q62: Do you attend any of the following places of worship in Comberton?



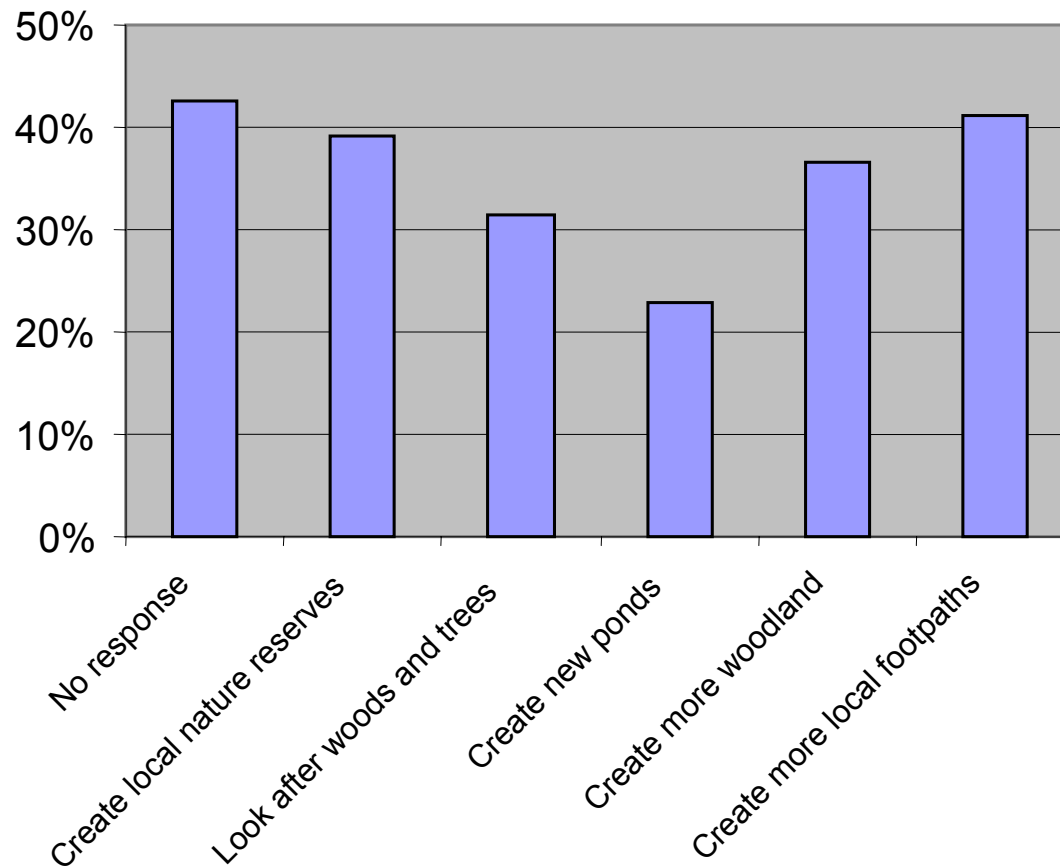
Q63: If you attend places of worship outside Comberton, is it because: (N=141)



Q64: Would you be willing to support the following initiatives if they were taken in Comberton? (N=834)



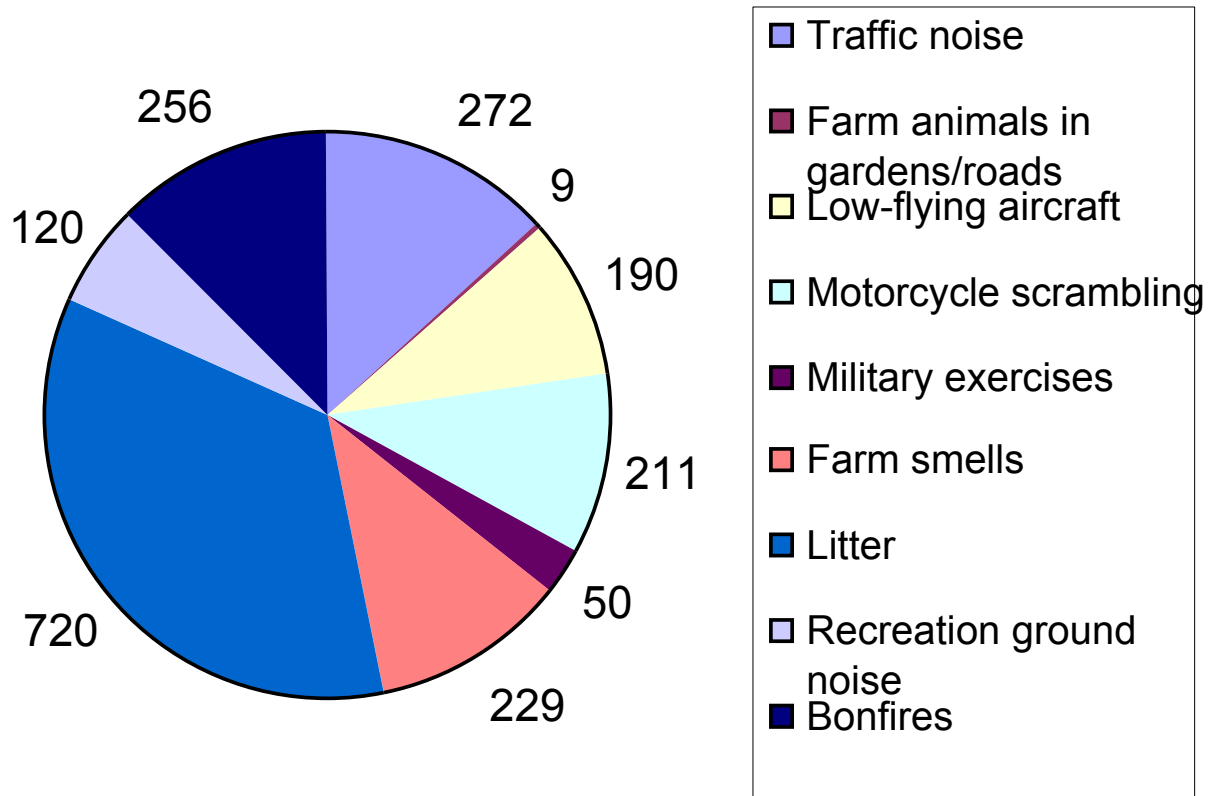
Q64: Would you be willing to support the following initiatives if they were taken in Comberton?



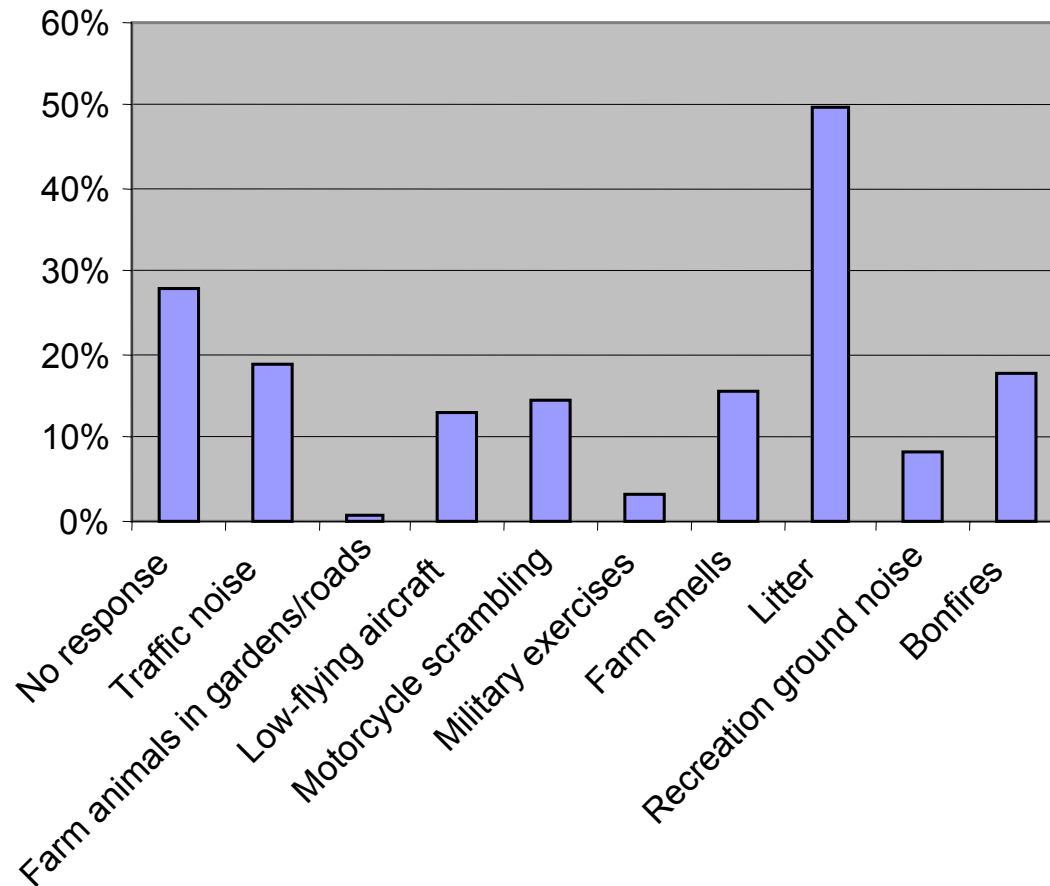
Willingness to support initiatives by age group (Q12 and Q64)

Age	Totals	Create local nature reserves	Look after woods and trees	Create new ponds	Create more woodland	Create more local footpaths
11-15	101	34	28	28	34	27
16-17	31	13	11	10	14	10
18-24	92	29	21	15	25	25
25-44	363	166	140	109	167	173
45-59	466	216	180	127	195	231
60-64	124	36	28	15	36	48
65-74	162	53	30	19	41	57
75-84	84	12	9	6	11	15
85+	24	5	5	3	4	5
		564	452	332	527	591

Q65: Does Comberton suffer from any of the following types of disturbance? (N=1045)



Q65: Does Comberton suffer from any of the following types of disturbance?



Disturbances by area (Q3 and Q65)

Area	Totals	Traffic noise	Farm animals	Low aircraft	Motorcycle scrambling	Military exercise	Farm smells	Litter	Recreation ground	Bonfires
A	275	82	8	63	85	19	117	287	68	99
B	192	84	1	64	27	14	43	199	8	64
C	114	30	0	23	50	7	30	101	3	47
D	90	60	0	30	34	5	35	83	21	37
E	40	16	0	7	12	5	3	44	19	8
		272	9	187	208	50	228	714	119	255

A: Long Rd. and Harbour Ave. area

B: West St. and Barrons Way area

C: South St. and Swaynes Lane area

D: Barton Rd., Hines Lane and Wootens Close

E: Green End and Branch Rd.

Opinion on disturbances by age group (Q12 and Q65)

Age	Totals	Traffic noise	Farm animals	Low aircraft	Motorcycle scramble	Military exercise	Farm smells	Litter	Recreation ground noise	Bonfires
11-15	101	19	1	8	15	8	19	48	10	17
16-17	31	7	0	3	4	0	9	10	1	5
18-24	92	11	2	7	16	3	22	29	6	12
25-44	363	78	2	42	56	18	49	169	37	73
45-59	466	90	3	74	73	16	75	260	46	90
60-64	124	19	0	17	13	3	21	75	6	23
65-74	162	29	0	27	25	1	21	84	11	23
75-84	84	14	1	11	6	1	10	31	2	7
85+	24	4	0	0	1	0	1	9	1	1
		271	9	189	209	50	227	715	120	251